




Implemented by  
**giz** Deutsche Gesellschaft für Internationale Zusammenarbeit (GIZ) GmbH



ग्रामीण विकास मंत्रालय  
भारत सरकार  
**MINISTRY OF RURAL  
DEVELOPMENT**  
GOVERNMENT OF INDIA

# ***DRAFT FRAMEWORK FOR VIKSIT GRAM PANCHAYAT PLAN (VGPP)***

**Viksit Bharat – Guarantee for Rozgar and Ajeevika Mission (Gramin)**  
**VB-G RAM G (विकसित भारत - जी राम जी)**



Ministry of Rural Development  
Government of India

As a federally owned enterprise, GIZ supports the German Government in achieving its objectives in the field of international cooperation for sustainable development.

**Published by**

Ministry of Rural Development,  
Kartavya Bhawan, New Delhi 110001

&

Deutsche Gesellschaft für  
Internationale Zusammenarbeit (GIZ) GmbH  
Registered offices  
Bonn and Eschborn, Germany  
On behalf of the  
German Federal Ministry for Economic Cooperation and Development (BMZ)

**Project**

Support to India's Water Vision 2047 (SuWaVi)  
B-5/5, Safdarjung Enclave  
New Delhi 110 029 India  
T: +91 11 4949 5353  
F: +91 11 4949 5391  
E: [info@giz.de](mailto:info@giz.de)  
I: [www.giz.de/india](http://www.giz.de/india)

**Authors**

Krishan Tyagi, Dr. Jagdish Purohit, Jagadeesh Menon, Kiran Padhy, Pankaj Rana,  
Avanindra Kumar and Harsha Doriya

**Review**

P. Siva Sankar, IAS  
Director, Ministry of Rural Development

**Design and Layout**

Satyam Grafix  
New Delhi, June 2026

**Disclaimer:**

This report will be used only for educational purposes free of cost and will not be sold as commercial publication. Photographs in the report are only used for demonstration of the concept with no obligation of any type on the source of the content used in the report.



ग्रामीण विकास मंत्रालय  
भारत सरकार  
**MINISTRY OF RURAL  
DEVELOPMENT**  
GOVERNMENT OF INDIA

# ***DRAFT FRAMEWORK FOR VIKSIT GRAM PANCHAYAT PLAN (VGPP)***

**Viksit Bharat – Guarantee for Rozgar and Ajeevika Mission (Gramin)  
VB-G RAM G (विकसित भारत - जी राम जी)**



## Contents

<b>1. Introduction</b> .....	<b>7</b>
1.1 Viksit Bharat @2047 .....	7
1.2 The Viksit Bharat—Guarantee for Rozgar and Ajeevika Mission (Gramin): VB—G RAM G ACT, 2025 .....	7
1.3 Viksit Gram Panchayat Plan (VGPP) .....	8
<b>2. Viksit Gram Panchayat Plan Preparation Processes</b> .....	<b>9</b>
2.1 Gap Assessment and Scoping .....	9
2.2 Vulnerable Household-Centric Planning .....	14
2.3 Work identification for potential permissible work.....	15
2.3.1 Yuktdhara provide features for familiarization - Understanding the Landscape: .....	16
2.3.2 Consultative processes for Identifying Potential Permissible Works .....	16
2.3.3 VGPP Preparation through Yuktdhara Planning Portal .....	17
2.4 Gram Sabha Meeting and Approval of Viksit Gram Panchayat Plan.....	17
2.5 Finalisation of Viksit Gram Panchayat Plan.....	18
2.6 Outcome-Based Planning Framework.....	19
Annexure 1: Layers of Yuktdhara after inclusion of India WRIS and PM Gati Shakti Layers .....	20
Annexures 2: Gap Assessment and Scoping of Permissible Works .....	25
Annexure 3: Water Budgeting .....	54
Annexure 4: Potential Works for Viksit Gram Panchayat Plan .....	55

### List of Figures

Figure 1 Proposed Activity flow VGP Planning (VB-G RAM-G).....	19
Figure 2 Snapshot of Gram Panchayat Water Budget .....	54



## 1. Introduction

### 1.1 Viksit Bharat @2047

Viksit Bharat @2047 is the Government of India's long-term vision to make India a fully developed nation by the year 2047, when the country completes 100 years of Independence. It frames economic, social, environmental, and governance targets to guide national policy and programmes over the next two decades. The vision stresses high, sustained growth along with improved quality of life, better public services, and reduced poverty and inequality. Rural development programmes are needed to contribute for strengthening rural livelihood support systems and creating infrastructure to improve connectivity, communication, and services to ensure dignity of life of rural populations. With due consideration of emerging challenges due to climate change, the natural resources-based production systems need to be made climate resilient through suitable adaptive strategies.

### 1.2 The Viksit Bharat—Guarantee for Rozgar and Ajeevika Mission (Gramin): VB—G RAM G ACT, 2025

VB-G RAM G ACT, 2025 is to establish a rural development framework aligned with the national vision of Viksit Bharat @2047, by providing a statutory guarantee of one hundred and twenty-five days of unskilled wage employment in every financial year to every rural household whose adult members volunteer to undertake unskilled manual work; to promote empowerment, growth, convergence and saturation for a prosperous and resilient rural Bharat.

The Act institutionalises a Whole-of-Government Approach to rural development through convergence-driven and saturation-oriented planning. At its core is the preparation of Viksit Gram Panchayat Plans (VGPPs), which provide an integrated framework for addressing the diverse developmental needs of Gram Panchayats. These plans are prepared through a participatory, bottom-up planning process and are integrated with the PM Gati Shakti National Master Plan, geospatial technologies, and Digital Public Infrastructure to ensure evidence-based and outcome-oriented development.

The planning architecture enables Gram Panchayat-level plans to be consolidated at the Block, District, State, and National levels, ensuring coordinated implementation and alignment with national development priorities.

The act focusses on empowerment, growth, convergence and saturation through public works aggregating into forming Viksit Bharat National Rural Infrastructure Stack, with a thematic focus on water security through water-related works, core rural infrastructure, livelihood-related infrastructure and special works to mitigate extreme weather events.

### 1.3 Viksit Gram Panchayat Plan (VGPP)

The Viksit Gram Panchayat Plan (VGPP) is the principal planning instrument under the VB–G RAM G framework for identifying, prioritising, and implementing development interventions at the Gram Panchayat level. It provides a structured mechanism for translating local aspirations, developmental needs, and infrastructure gaps into actionable and measurable development outcomes.

The VGPP serves as a future-ready, convergence-based, and evidence-driven development plan aligned with the vision of Viksit Bharat @2047. It is formulated by the Gram Panchayat and approved by the Gram Sabha through a participatory and evidence-based planning process. The VGPP forms the foundation for the identification, prioritisation, and execution of all works undertaken under the Act.

The planning framework marks a paradigm shift from traditional demand-based or “wish-list” approaches towards a scientific, geospatially enabled, and resource-optimised model of rural development. By integrating decentralised governance with advanced technologies such as PM Gati Shakti, Geographic Information Systems (GIS), remote sensing, and other Digital Public Infrastructure, the VGPP promotes balanced, inclusive, and sustainable development.

The Act institutionalises convergence-driven planning, evidence-based process and saturation-based service delivery through VGPPs, which are aggregated at the Block, District, State, and National levels. The consolidated plans contribute to the development of the Viksit Bharat National Rural Infrastructure Stack, comprising a comprehensive stack of public assets and infrastructure aligned with national priorities.

All works under the Act shall be drawn exclusively from approved VGPPs and aggregated at the Block, District, State, and National levels to form the Viksit Bharat National Rural Infrastructure Stack, aligned with national development priorities. The Infrastructure Stack is organised around four thematic domains:

- i. Water security through water-related works.
- ii. Core rural infrastructure.
- iii. Livelihood-related infrastructure; and
- iv. Works for the mitigation of extreme weather events

To address varying local development needs, Gram Panchayats shall prepare saturation-mode plans based on their categorisation and development status. The VGPP shall also serve as a key platform for convergence with Central and State Government schemes, enabling integrated planning, resource optimisation, and outcome-oriented rural transformation in line with the vision of Viksit Bharat @2047.

## 2. Viksit Gram Panchayat Plan Preparation Processes

The Viksit Gram Panchayat Plan (VGPP) is a saturation-based, future-ready, and convergence-driven local development plan aligned with the vision of Viksit Bharat @2047.









The preparation of the VGPP shall commence with a comprehensive inventory of all existing assets and facilities within the Gram Panchayat. This inventory shall include assets created under various Central and State Government schemes and programmes.

The asset inventory shall be prepared using both geospatial and non-spatial information available through platforms such as Yuktdhara, PM Gati Shakti, India-WRIS, and other relevant departmental databases.

The VGPP preparation process shall involve a systematic assessment of existing assets, infrastructure, and service delivery gaps within the Gram Panchayat. Information on assets created under different Central and State schemes, made available through the Yuktdhara Planning Portal and other digital platforms, shall be utilised for gap assessment and resource mapping. This assessment shall form the basis for identifying infrastructure deficits, development priorities, and potential interventions for preparation of Viksit Gram Panchayat Plan.

### 2.1 Gap Assessment and Scoping

Gap assessment and scoping shall be undertaken using both statistical (non-spatial) and geospatial datasets within a GIS-enabled environment, primarily through the Yuktdhara Planning Portal, to identify potential works under the four thematic focus domains specified in Schedule-I of the VB–G RAM G Act. The objective is to facilitate the preparation of a saturation-based and evidence-driven Viksit Gram Panchayat Plan (VGPP):

WORKS UNDER THEMATIC DOMAINS			
 	 	 	 
<b>Water Security</b>	<b>Rural Infrastructure</b>	<b>Livelihood</b>	<b>Disaster Mitigation</b>
<ul style="list-style-type: none"> <li>i. Construction of canals, flood or diversion channels, check dams, gully plugs and underground dykes;</li> <li>ii. Construction or rejuvenation of ponds, percolation tanks, recharge pits, recharge shafts, injection wells and associated water harvesting structures;</li> <li>iii. Irrigation open wells, micro-irrigation channels and field water distribution systems;</li> <li>iv. Reclamation of community waterlogged land;</li> <li>v. Afforestation and plantation works linked with soil and moisture conservation; and</li> <li>vi. Rooftop rainwater harvesting and other decentralised recharge systems.</li> </ul>	<ul style="list-style-type: none"> <li>i. Construction or upgradation of rural roads, culverts, cross- drainage structures and village connectivity facilities;</li> <li>ii. Construction of Gram Panchayat Bhawans, Anganwadi centres, rural libraries and other public buildings;</li> <li>iii. Construction of school infrastructure, including kitchen-sheds, additional classrooms, laboratories, compound walls and playgrounds;</li> <li>iv. Crematoria and community infrastructure;</li> <li>v. Solid and liquid waste management assets, including stabilising ponds, community sanitary complexes, and waste segregation and collection centres;</li> <li>vi. Installation of solar lighting systems and other renewable rural energy infrastructure; and</li> <li>vii. Village parking areas, transport sheds and other common rural amenities;</li> <li>viii. Rural housing works permissible under the schemes of the Central Government, including those permitted under the Pradhan Mantri Awas Yojana—Gramin;</li> <li>ix. Repair and maintenance of works created under the Jal Jeevan Mission for ensuring water supply.</li> </ul>	<ul style="list-style-type: none"> <li>i. Construction of training-cum-skill development centres and work sheds for livelihood activities;</li> <li>ii. Rural haats or weekly markets and other market infrastructure;</li> <li>iii. Food grain storage buildings, agricultural produce storage structures, cold storage units and other agri-value chain infrastructure;</li> <li>iv. Buildings for Self Help Groups and federation-level institutions;</li> <li>v. Compost structures, including vermicompost and NADEP units;</li> <li>vi. Development of silvi-pasture grasslands, dairy infrastructure and shelters for cattle, goats, pigs, poultry and other livestock;</li> <li>vii. Fisheries-related infrastructure, including fish drying yards;</li> <li>viii. Raising of nurseries and production of building material; and</li> <li>ix. Integrated projects promoting circular and cyclical economy models, as may be approved by the Central Government.</li> </ul>	<ul style="list-style-type: none"> <li>i. Construction of cyclone shelters, flood shelters and multipurpose disaster resilient structures;</li> <li>ii. Construction of diversion channels, embankments and other disaster-mitigation works;</li> <li>iii. Stabilizing ponds and water structures for flood management;</li> <li>iv. Post-disaster rehabilitation, restoration and repair of rural roads and community assets;</li> <li>v. Windbreak and shelterbelt plantations; and</li> <li>vi. Forest fire management works, including fire breaks, fuel buffer zones and allied measures.</li> </ul>

The Yuktdhara Planning Portal integrates geospatial and non-spatial datasets through APIs from various authoritative platforms, including PM Gati Shakti, India-WRIS, Bhuvan, and other relevant departmental databases and feeds-in to process for automation to assess the availability in the Gram Panchayat (annexure-1).

The requirements of works for Gram Panchayat will be analysed through spatial and non-spatial datasets for each illustrative permissible work. The geo-spatial (i.e. Yuktdhara annexure-2) and other scientific tools (i.e. water budgeting at annexure-3) would help for gap assessment and scoping to prepare Viksit Gram Panchayat Plan to be arrived through Yuktdhara planning portal and as summarized below:

Master Category	Work Type	Availability	Requirement	VGPP Permissible Works			GAP/ Scope
				New Construction	Repair & Maintenance	Total	
Water Security	18	Yuktdhara	Input by GP/ Block/ District	75	32	107	
Core Rural Infrastructure	27	Yuktdhara	Input by GP/ Block/ District	52	36	88	
Rural Livelihood	18	Yuktdhara	Input by GP/ Block/ District	68	18	86	
Disaster	9	Yuktdhara	Input by GP/ Block/ District	26	11	37	
<b>Grand Total</b>	<b>72</b>			<b>221</b>	<b>97</b>	<b>318</b>	

**a) Gap assessment and scoping for Water security through water-related works**

The VB–G RAM G Act identifies Water Security through Water-related Works as the foremost thematic domain for rural development. Water security forms the foundation of sustainable rural livelihoods, as water availability directly influences agricultural productivity, drinking water supply, livestock development, ecosystem health, and resilience to climate variability and extreme weather events.

Recognising the critical importance of sustainable water resource management, the Ministry of Rural Development has accorded the highest priority to water-related works under the Scheme, particularly in water-stressed regions. To promote focused investment in water conservation and resource augmentation, expenditure on water-related works under Schedule-I may be prioritised in accordance with the following indicative thresholds, as follows:

- Over-Exploited and Critical Blocks: Minimum 65% of total expenditure;

- Semi-Critical Blocks: Minimum 40% of total expenditure; and
- Safe Blocks: Minimum 30% of total expenditure.

During the preparation of the Viksit Gram Panchayat Plan (VGPP), the above expenditure thresholds may be followed while planning and prioritising water-related works. A comprehensive assessment of the existing water resource situation shall be undertaken to identify gaps in water availability, storage, conservation, recharge, distribution, and utilisation. The assessment shall facilitate the selection and prioritisation of appropriate water-related works required to achieve saturation in water security within the Gram Panchayat.

Under the proposed list of permissible works, a total of 107 types of work are identified, of which 32 are related to repair and maintenance of existing assets. These 107 types of work are expected to result in either creation or repair of 18 work type for improving access to water and also increase water availability by means of additional storage, conservation, harvesting, groundwater recharge and efficient use of available water resources in the gram panchayat. To understand the water scenario of the gram panchayat two types of information sets i.e.

1. Counts of available water related assets based on number of geotags of different type of assets to be derived from Bhuvan, PM Gati Shakti and IndiaWRIS portals etc. at annexure-2;
2. Water demand supply gaps based on GP level water budgeting at annexure-3.

Based on these information sets, including the asset inventory and water budgeting outputs integrated into the Yuktdhara Planning Portal, the planning authorities at the Village, Intermediate, and District Panchayat levels, as designated under Section 16 of the VB-G RAM G Act, shall assess the current status of water resources, identify critical gaps affecting water security, and prioritise suitable permissible works for improving water availability, enhancing storage capacity, promoting groundwater recharge, strengthening existing assets, and ensuring efficient utilisation of water resources. The Portal shall support evidence-based planning by enabling planning authorities to identify gaps, propose appropriate interventions, and record details relating to the number of works, proposed locations, site boundaries, dimensions, and other technical parameters. The proposed works shall subsequently form part of the Viksit Gram Panchayat Plan and contribute towards achieving saturation in water security at the Gram Panchayat level.

### **(b) Gap assessment and scoping for Core rural infrastructure works**

Core rural infrastructure forms the backbone of rural development and plays a critical role in improving quality of life, enhancing productivity, strengthening service delivery and promoting inclusive growth. The availability of adequate infrastructure directly influences economic opportunities, access to public services, social development outcomes and overall well-being of rural communities.

Under the VGPP framework, infrastructure planning shall follow a saturation-based approach wherein all critical infrastructure gaps are systematically identified and addressed through coordinated and evidence-based investments.

Core rural infrastructure works domain include a total of 88 types of permissible work including 36 works related to repair and maintenance of existing assets. These 88 types of work are expected to result in either creation or repair of 27 work type for improving core rural infrastructure (education, health, connectivity, public utilities, housing, sanitation, waste management facilities, etc) in the gram panchayat. Based on information about available core rural infrastructure assets according to assets counts of available infrastructure assets based on number of geotags of different type of assets to be derived from Bhuvan, PM Gati Shakti and IndiaWRIS portals etc. at annexure-1.

Based on the above information, the planning authorities at the Village, Intermediate, and District Panchayat levels, as designated under Section 16 of the VB–G RAM G Act, shall assess the existing status of core rural infrastructure and identify infrastructure deficits and service gaps requiring intervention. The analysis shall facilitate the prioritisation of suitable permissible works for strengthening public infrastructure, improving access to essential services, and achieving saturation of critical infrastructure facilities within the Gram Panchayat. The Yuktdhara Planning Portal shall support evidence-based planning by enabling planning authorities to identify infrastructure gaps, propose appropriate interventions, and record details relating to the number of works, proposed locations, site boundaries, dimensions, and other technical parameters. The proposed works shall subsequently form part of the Viksit Gram Panchayat Plan and contribute towards achieving comprehensive and equitable rural infrastructure development in line with the objectives of the VB–G RAM G Act.

### **(c) Gap assessment and scoping for Rural Livelihood works**

Sustainable livelihoods constitute a core objective of the VB–G RAM G framework. Livelihood-related infrastructure plays a critical role in enhancing productivity, diversifying income sources, reducing economic vulnerabilities, and strengthening the resilience of rural households. The creation of durable and productive livelihood assets contributes to long-term economic development and improved quality of life in rural areas.

Livelihood planning shall focus on creating durable productive assets capable of generating long-term economic benefits.

Under the proposed list of permissible works, VB-G RAM G Act aims to strengthen rural livelihood resource base by implementing 86 types of permissible work including 18 works related to repair and maintenance of existing assets. These 86 types of work are expected to result in either creation or repair of 18 work type for improving rural livelihood base (agriculture, animal husbandry, farm &

off farm enterprises, processing, value addition, market facility etc.) in the gram panchayat.

For assessing the status of livelihood-related assets within a Gram Panchayat, information on existing assets shall be made available through the Yuktdhara Planning Portal. The assessment shall be based on geotagged asset inventories derived from Bhuvan, PM Gati Shakti, India-WRIS, and other relevant departmental databases (Annexure-I). These datasets shall provide information on the number, type, and spatial distribution of livelihood-supporting assets available within the Gram Panchayat.

Based on the asset inventory and spatial analysis integrated into the Yuktdhara Planning Portal, the planning authorities at the Village, Intermediate, and District Panchayat levels, as designated under Section 16 of the VB–G RAM G Act, shall assess the existing status of livelihood infrastructure and identify gaps that constrain productivity, value addition, enterprise development, and income generation opportunities. The analysis shall facilitate the prioritisation of suitable permissible works for strengthening the rural livelihood resource base and enhancing economic opportunities for rural households.

The Yuktdhara Planning Portal shall support evidence-based planning by enabling planning authorities to identify livelihood-related infrastructure gaps, propose appropriate interventions, and record details relating to the number of works, proposed locations, site boundaries, dimensions, and other technical parameters. The proposed works shall subsequently form part of the Viksit Gram Panchayat Plan and contribute towards creating a diversified, productive, and resilient rural economy in line with the objectives of the VB–G RAM G Act.

#### **(d) Gap assessment and scoping for Climate Resilience Infrastructure works**

Climate change is increasingly affecting rural livelihoods, natural resources, infrastructure, and local economies. Droughts, floods, heat waves, landslides, cyclones, and other extreme weather events pose significant risks to rural communities, adversely impacting livelihoods, agricultural production systems, and essential infrastructure. Recognising these challenges, the VGPP framework integrates climate resilience considerations into all stages of planning and implementation.

Climate resilience planning seeks to reduce vulnerability, strengthen adaptive capacity, and enhance the resilience of rural communities, livelihoods, and infrastructure against climate-related risks and disasters. The objective is to identify and address climate vulnerabilities through the creation, restoration, and maintenance of assets that support disaster risk reduction, climate adaptation, and long-term resilience.

Under the proposed list of permissible works, climate resilience infrastructure

works domain includes a total of 37 types of permissible work including 11 works related to repair and maintenance of existing assets. These 37 types of work are expected to result in either creation or repair of 10 work categories for strengthening climate resilience of GP population and livelihood production systems and minimize disaster induced risks within the Gram Panchayat.

For assessing climate resilience infrastructure within a Gram Panchayat, relevant information shall be made available through the Yuktdhara Planning Portal. The assessment shall be based on geotagged asset inventories derived from Bhuvan, PM Gati Shakti, India-WRIS, and other relevant departmental databases (Annexure-I)

Based on the asset inventory, hazard assessments, and spatial analysis integrated into the Yuktdhara Planning Portal, the planning authorities at the Village, Intermediate, and District Panchayat levels, as designated under Section 16 of the VB–G RAM G Act, shall assess the existing level of climate resilience and identify gaps that increase vulnerability to climate and disaster risks. The analysis shall facilitate the prioritisation of suitable permissible works for strengthening disaster preparedness, protecting critical infrastructure, improving adaptive capacities, and enhancing the resilience of rural communities and livelihood systems.

The Yuktdhara Planning Portal shall support evidence-based planning by enabling planning authorities to identify climate-related vulnerabilities, propose appropriate interventions, and record details relating to the number of works, proposed locations, site boundaries, dimensions, and other technical parameters. The proposed works shall subsequently form part of the Viksit Gram Panchayat Plan and contribute towards building climate-resilient and disaster-resilient rural communities in line with the objectives of the VB–G RAM G Act.

## 2.2 Vulnerable Household-Centric Planning

Inclusive and equitable development is a fundamental principle of the VB–G RAM G framework. The Viksit Gram Panchayat Plan (VGPP) shall incorporate a vulnerable household-centric approach to ensure that the benefits of public investments reach the most disadvantaged and underserved sections of society. Planning processes shall explicitly identify vulnerable households and prioritise interventions that enhance their access to productive assets, infrastructure, livelihood opportunities, and essential services.

In accordance with the provisions of the VB–G RAM G Act, priority shall be accorded to the creation of individual assets on land or homesteads owned by eligible households belonging to the following categories:

- a. the Scheduled Castes;
- b. the Scheduled Tribes;
- c. nomadic tribes;
- d. denotified tribes;
- e. economically weaker sections of the society as identified based on criteria notified by the Central Government;
- f. women-headed households;
- g. households headed by persons with disabilities;
- h. beneficiaries of land reforms;
- i. beneficiaries under the Pradhan Mantri Awaas Yojana—Gramin (PMAY-G); and
- j. beneficiaries under the Scheduled Tribes and Other Traditional Forest Dwellers (Recognition of Forest Rights) Act, 2006 (2 of 2007), and

after exhausting the eligible beneficiaries under the above categories, works may be taken up on the lands of small or marginal farmers as identified on the basis of criteria notified by the Central Government, subject to such conditions as may be notified by the Central Government, including the requirement that such households possess a valid job card and have at least one adult member willing to work on the project undertaken on their land or homestead.

The monitoring and evaluation framework shall track the outcomes of vulnerable household-centric planning through indicators such as: Number of vulnerable households covered.

- Assets created for priority groups.
- Livelihood improvements achieved.
- Access to services enhanced.
- Convergence benefits received.

This approach shall ensure that the benefits of the VB–G RAM G framework are equitably distributed and that the most vulnerable households are placed at the centre of the rural development process.

### 2.3 Work identification for potential permissible work

Viksit Gram Panchayat Plan means a future-ready, convergence based local development plan following saturation-driven planning, powered by Geospatial technology-enabled planning, including geo-referencing, satellite imagery aligned with the vision of Viksit Bharat @2047, formulated by the Gram Panchayat through a participatory, and evidence-based process.

Based on the outcomes of gap assessment and scoping, potential permissible works shall be identified and prioritised for inclusion in the VGPP. The Plan shall be structured into annual implementation plans for the forthcoming years to facilitate phased and systematic execution. The geographical coordinates (Latitude and Longitude) and site boundaries of all identified works shall be captured and mapped on the Yuktdhara Planning Portal.

The next logical process of VGPP to identify permissible potential works based on the gap assessment and scoping using appropriate geo-spatial (i.e. Yuktdhara) and other scientific tools (i.e. water budgeting etc.).

### 2.3.1 Yuktdhara provide features for familiarization - Understanding the Landscape:

Yuktdhara provides a comprehensive set of tools to enable planners to understand the physical, environmental, and socio-economic characteristics of the Gram Panchayat. During the Familiarization stage, where planners get acquainted with the area using various maps and spatial data Key tools include:

- Thematic layers: Base maps, administrative and watershed boundaries.
- Geographical features: Drainage networks, road connectivity, and settlement patterns.
- Topographic data: Digital Elevation Models (DEMs) and slope maps.
- Historical data: Satellite imagery and geotagged assets that show previous work.
- Planners can analyse drainage networks, roads, and settlements, along with digital elevation models and slope data. Satellite imagery and geotagged assets provide historical data for planning.

### 2.3.2 Consultative processes for Identifying Potential Permissible Works

Participatory planning shall be undertaken through consultations at the hamlet, ward, village, and Gram Panchayat levels. During these consultations, the planning team shall present the findings of the gap assessment, scoping exercises, and preliminary work identification carried out using Yuktdhara and other scientific planning tools (i.e. water budgeting). The consultative process shall facilitate ground-truthing of potential works identified through geospatial analysis and provide an opportunity for community members to validate, refine, and prioritise proposed interventions based on local needs and conditions. It shall also enable the integration of local knowledge, community preferences, and site-specific considerations into the planning process.

This consultative process enables the community to express local needs and translate into spatial information for further improvements. It also ensures

active participation of community for implementation and management for the sustainability of the assets.

### 2.3.3 VGPP Preparation through Yuktdhara Planning Portal

Yuktdhara is a geospatial planning platform developed to support scientific and evidence-based preparation of Viksit Gram Panchayat Plans. The platform integrates geospatial datasets, planning tools, and decision-support systems to streamline the planning process and facilitate informed decision-making.

#### Planning - Identifying Activities and area treatment & map composition

This stage combines three core tasks:

- **Identification of Activities:** Selecting types of work e.g., water conservation, plantation etc.
- **Identification of Area Treatment:** Using drainage lines, micro-basins, pour points, and DEM analysis to locate where interventions are needed.
- **Map Composition:** Combining all spatial layers to prepare detailed maps. These maps include overlays of selected activities on satellite imagery, showing roads, drainage lines, and settlements.

The combined use of geospatial analysis, scientific assessments, and participatory planning ensures that proposed works are scientifically located, technically feasible, and aligned with local development priorities.

The indicative list of potential permissible works available in the Yuktdhara Planning Portal is provided at annexure 4 and shall serve as a reference for preparation of the Viksit Gram Panchayat Plan.

## 2.4 Gram Sabha Meeting and Approval of Viksit Gram Panchayat Plan

- Every Gram Panchayat shall prepare a Viksit Gram Panchayat Plan (VGPP) on a saturation basis after considering the recommendations and approvals of the Gram Sabha and Ward Sabhas, while taking into account the demand for works, identified development gaps, and local priorities.
- Based on the available resources and taking into consideration the needs of all sections of the society, a draft plan is prepared using Yuktdhara planning portal, which should be widely publicised and placed before the Gram Sabha for detailed discussion and feedback.
- The Gram Sabha shall review the proposed works, priorities, and expected outcomes and approve the VGPP through a formal resolution. The resolution shall be duly recorded and signed by the members present in the meeting.

- The participatory approval process shall ensure transparency, inclusiveness, and community ownership of the Plan. It shall also strengthen accountability in implementation and facilitate effective operation and maintenance of assets created under the Scheme.
- The Gram Sabha shall be regularly involved in reviewing and evaluating the progress of implementation of the approved VGPP and in assessing the outcomes achieved through the planned interventions.

## 2.5 Finalisation of Viksit Gram Panchayat Plan

- The Gram Sabha Resolution approving the VGPP shall be uploaded on the Yuktdhara Planning Portal along with the final list of approved works and associated planning details.
- Upon approval by the Gram Sabha, the VGPP shall be finalised in the Yuktdhara Planning Portal and submitted electronically to the Block level for further consolidation.
- The Programme Officer shall prepare an aggregate Block Plan for the Block under his jurisdiction by consolidating the approved Viksit Gram Panchayat Plans and the proposals received from intermediate panchayats.
- The District Programme Coordinator shall prepare an aggregate District Plan for the district under his jurisdiction by consolidating the approved Viksit Gram Panchayat Plans and aggregated Block Plans and the proposals received from the Zila panchayats.
- The proposal received from intermediate and district panchayats must comply with the scientific planning requirements to avoid duplication of works, optimal utilisation of resources, and alignment with the objectives of the VB–G RAM G Act.
- While preparing and consolidating plans, due consideration may be given to the statutory requirement that the aggregate material component remains within the limits specified under the Act at the district level. As a guiding principle, Gram Panchayats may endeavour to maintain a balanced mix of labour-intensive and material-intensive works in accordance with local needs and priorities identified through the Viksit Gram Panchayat Plan (VGPP). The prescribed labour-material ratio (60:40) may be reviewed during plan consolidation at the district level to facilitate smooth implementation of works and adherence to financial norms.
- The approved VGPPs prepared through the Yuktdhara Planning Portal shall be consolidated at the Block, District, and State levels and shall subsequently be aggregated into the Viksit Bharat National Rural Infrastructure Stack (VB-NRIS), providing a comprehensive repository of rural infrastructure and development interventions aligned with national priorities.

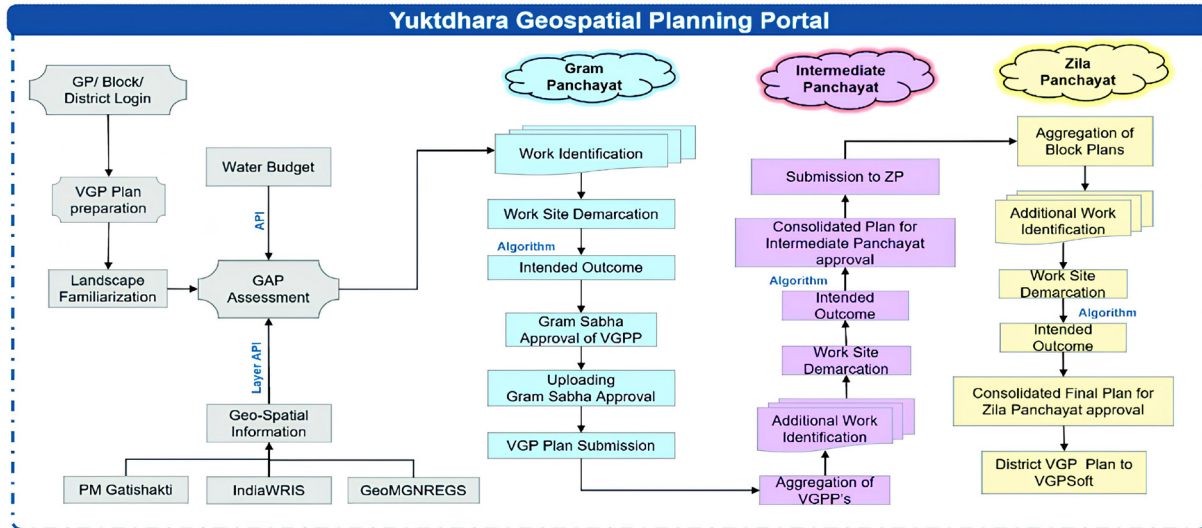


Figure 1 Proposed Activity flow VGPP Planning (VB-G Ram-G)

## 2.6 Outcome-Based Planning Framework

The Viksit Gram Panchayat Planning framework marks a transition from activity-oriented planning to outcome-oriented development planning. While creation of assets remains important, the ultimate objective is to improve livelihoods, strengthen infrastructure coverage, enhance water security, build climate resilience and improve quality of life for rural households, service delivery, and overall quality of life for rural households.

Accordingly, every intervention proposed under the VGPP shall be linked with measurable outputs, outcomes and long-term development impacts. The planning process shall focus on the tangible benefits and transformational outcomes generated through those works rather than merely the number of works undertaken.

The outcome-based planning approach shall facilitate evidence-based decision-making, efficient allocation of resources, and continuous monitoring of developmental progress. It shall also ensure that public investments contribute directly towards the objectives of Viksit Bharat @2047 by promoting sustainable, inclusive, and resilient rural development.

The framework shall encourage Gram Panchayats and implementing agencies to track key outcome indicators across thematic domains, including improvements in water availability, infrastructure access, livelihood enhancement, climate resilience, service delivery, and inclusion of vulnerable households. This approach shall strengthen accountability and enable periodic assessment of the effectiveness of investments made under the VB–G RAM G Act.

### Annexure 1: Layers of Yuktdhara after inclusion of India WRIS and PM Gati Shakti Layers

Categories	Layers	Source	Geometry
<b>Administrative Boundaries</b>	State Boundary	Yuktdhara	Polygon
	District Boundary	Yuktdhara	Polygon
	Block Boundary	Yuktdhara	Polygon
	Town Boundary	IndiaWRIS	Polygon
	Panchayat Boundary	PM Gati Shakti	Polygon
	Village Boundary	Yuktdhara	Polygon
	Settlement Boundary	Yuktdhara	Polygon
<b>Public Facilities</b>	Auditorium	PM Gati Shakti	Point
	Bathing Ghat	PM Gati Shakti	Point
	Bharat Nirman Rajiv Gandhi Seva Kendra	PM Gati Shakti	Point
	Chaupal	PM Gati Shakti	Point
	Commercial Complexes	PM Gati Shakti	Point
	Community Sanitary Complex	PM Gati Shakti	Point
	Cultural Stage	PM Gati Shakti	Point
	Disaster Shelter	PM Gati Shakti	Point
	Gram Sachivalaya	PM Gati Shakti	Point
	Market Yards/ Vending Zone	PM Gati Shakti	Point
	Marriage / Community Hall	PM Gati Shakti	Point
	Milk Center	PM Gati Shakti	Point
	Old Aged Home	PM Gati Shakti	Point
	Orphanage / Child Adoption Centre	PM Gati Shakti	Point
	Panchayat Bhawan	PM Gati Shakti	Point
	Panchayat Resource Centre	PM Gati Shakti	Point
	Dry Storage Infrastructure (Godown)	PM Gati Shakti	Point
	Veterinary Dispensaries Aid Centre	PM Gati Shakti	Point
	Shelter Home	PM Gati Shakti	Point
	Stadium / Sports Club	PM Gati Shakti	Point
	Fishing Harbour	PM Gati Shakti	Point
	Farmer Producer Organization (FPO)	PM Gati Shakti	Point
	Fishery Cooperatives	PM Gati Shakti	Point
PMMSY	PM Gati Shakti	Point	
Tourist places	PM Gati Shakti	Point	

	Street Light	PM Gati Shakti	Point
	Public Toilet	PM Gati Shakti	Point
	Ghat crematoria kund	PM Gati Shakti	Point
	Graveyard	PM Gati Shakti	Point
<b>Education Infra</b>	PM Shri Schools	PM Gati Shakti	Point
	Pre Primary School	PM Gati Shakti	Point
	Primary School	PM Gati Shakti	Point
	Upper Primary School	PM Gati Shakti	Point
	Secondary School	PM Gati Shakti	Point
	Higher Secondary School	PM Gati Shakti	Point
	Library Building	PM Gati Shakti	Point
<b>Health Facilities</b>	Sub Health Centre	PM Gati Shakti	Point
	Primary Health Centre	PM Gati Shakti	Point
	AYUSH Centre	PM Gati Shakti	Point
	Anganwadi Centre	PM Gati Shakti	Point
<b>Drinking Water Infra</b>	JJM Data	PM Gati Shakti	Point
	Elevated Storage Reservoir (ESR)	PM Gati Shakti	Point
	Ground Storage Reservoir (GSR)	PM Gati Shakti	Point
	In-Village Infrastructure [SVS/ MVS]	PM Gati Shakti	Point
	Water Tank	PM Gati Shakti	Point
	Water treatment plant	PM Gati Shakti	Point
<b>Liquid &amp; Solid Waste Management Layers</b>	Solid Waste Management (SWM)	PM Gati Shakti	Point
	Grey Water Management (GWM)	PM Gati Shakti	Point
	Plastic Waste Management Unit	PM Gati Shakti	Point
	Faecal Sludge management Plant	PM Gati Shakti	Point
	Constructed Wetlands	PM Gati Shakti	Polygon
	Decentralized Wastewater Treatment Systems (DEWATS)	PM Gati Shakti	Point
	Drainage channel	PM Gati Shakti	Line
	Drainage channel for multiple villages	PM Gati Shakti	Line
	Garbage Treatment Units	PM Gati Shakti	Point
	Material Recovery Facility (MRF)	PM Gati Shakti	Point

	Multi village Plastic Waste Management Unit (PWMU)	PM Gati Shakti	Point
	Plastic Waste Storage Unit	PM Gati Shakti	Point
	Community Soak Pit/ Leach Pit/	PM Gati Shakti	Point
	Community Biogas plant	PM Gati Shakti	Point
	Community Compost Pits	PM Gati Shakti	Point
	Waste Stabilization Pond	PM Gati Shakti	Point
<b>Road Networks</b>	National Highways Network	PM Gati Shakti	Line
	State Expressways	PM Gati Shakti	Line
	State Highways	PM Gati Shakti	Line
	Major District Road	PM Gati Shakti	Line
	Other Road	PM Gati Shakti	Line
	Border Roads	PM Gati Shakti	Line
	PMGSY Network	PM Gati Shakti	Line
	Road BT	PM Gati Shakti	Line
	Road CC	PM Gati Shakti	Line
<b>Hydrological and hydrogeological Layers</b>	River Layers	IndiaWRIS	Raster
	Watershed Boundary	Yuktdhara	Raster
	Digital Elevation Model	Yuktdhara	Raster
	Drainage	Yuktdhara	Raster
	Slope	Yuktdhara	Raster
	Hill shade	IndiaWRIS	Raster
	Geomorphology (50k 2005-06)	Yuktdhara	Raster
	Structural Geology map (Lineaments)	Yuktdhara	Raster
<b>Water Bodies layers</b>	Reservoir	PM Gati Shakti	Polygon
	Surface Water Bodies	IndiaWRIS	Raster
	Wetlands Pre & Post Monsoon 2005	IndiaWRIS	Raster
	Glacial Lakes	PM Gati Shakti	Polygon
	Khadins/ Nadis/ Tankas/ Ponds/ Ooranis	PM Gati Shakti	Polygon
	Lake	PM Gati Shakti	Polygon
	Pond	PM Gati Shakti	Polygon
	Amrit Sarovar	PM Gati Shakti	Polygon
	Checkdam	PM Gati Shakti	Point
	Minor Irrigation Structures	PM Gati Shakti	Point
	Rainwater Harvest Tank	PM Gati Shakti	Point
	Barrage Weir Anicut	PM Gati Shakti	Point
	Water Body Census	IndiaWRIS	Raster
Water Heritage Sites	IndiaWRIS	Point	

<b>Ground Water Layers</b>	Ground Water Resources Estimation- Assessment Unit 2020	PM Gati Shakti	Raster
	Major Aquifers	PM Gati Shakti	Raster
	Deep Tubewell	PM Gati Shakti	Point
	Infiltration well	PM Gati Shakti	Point
	Open Well	PM Gati Shakti	Point
	Spring	PM Gati Shakti	Point
	Ground Water Recharge Structure	PM Gati Shakti	Point
	Spring source	PM Gati Shakti	Point
	Ground Water Prospects	Yuktdhara	Raster
	Faults 2022	PM Gati Shakti	Raster
	ARS (Master Plan)	IndiaWRIS	Raster
	Aquifer Material	IndiaWRIS	Raster
	Aquifer Depth	IndiaWRIS	Raster
	Aquifer Thickness	IndiaWRIS	Raster
	Aquifer Systems	IndiaWRIS	Raster
<b>Canal Networks</b>	Canal	PM Gati Shakti	Line
	Command area	PM Gati Shakti	Polygon
	Command Area Major and Medium	IndiaWRIS	Polygon
<b>Climate Info Layers</b>	Eco Sensitive Zone, Eco Sensitive Area	PM Gati Shakti	Polygon
	Recorded Forest Area (RFA)	PM Gati Shakti	Polygon
	Protected Area (PA)	PM Gati Shakti	Polygon
	Coastal Regulation Zone	PM Gati Shakti	Polygon
	Ramsar Wetlands Location	IndiaWRIS	Point
	Ramsar Wetlands	IndiaWRIS	Polygon
	FORESTFD	IndiaWRIS	Polygon
	Flood Line	PM Gati Shakti	Line
	Flood Polygon	PM Gati Shakti	Polygon
	Landslide	PM Gati Shakti	Polygon
	Rainfall & Temperature Grids	IndiaWRIS	Raster
	Coastline	IndiaWRIS	Line
	Extreme Temperature and Rainfall	IndiaWRIS	Raster
	Drought District, Block	IndiaWRIS	Raster
	Seismic Zones	IndiaWRIS	Raster
Probable maximum precipitation Grid	IndiaWRIS	Raster	

	Contours/Storm Isohyetal Map	IndiaWRIS	Raster
	Glacier Layer/Water Body	IndiaWRIS	Raster
<b>Soil Layers</b>	Soil Depth	IndiaWRIS	Raster
	Soil Erosion	IndiaWRIS	Raster
	Soil Productivity	IndiaWRIS	Raster
	Soil Slope	IndiaWRIS	Raster
	Soil Texture	IndiaWRIS	Raster
<b>Land Use and Land Cover Layers</b>	Land Degradation(50K):2015-16	Yuktdhara	Raster
	Land Use Land Cover (10K) Phase 2	Yuktdhara	Raster
	Land Use Land Cover (10K) Phase1	Yuktdhara	Raster
	Land Use Land Cover(50K):2015-16	Yuktdhara	Raster
	Waste Land (50k 2008-09)	Yuktdhara	Raster
	Erosion Map	Yuktdhara	Raster
	Salt Affected Areas	Yuktdhara	Raster
	Waterlogged Area	IndiaWRIS	Raster
<b>Geo Tagged Assets</b>	Geo-MGNREGA Geotagged-Assets	Yuktdhara	Raster
	IWMP Geotagged-Assets	Yuktdhara	Raster
	PDMC Geotagged-Assets	Yuktdhara	Raster
	RKVY Geotagged-Assets	Yuktdhara	Raster
<b>Time series Satellite Imagery</b>	High Resolution Data (1m 2024-22)	Yuktdhara	Raster
	LISS IV(5.8m 2025)	Yuktdhara	Raster

## Annexures 2: Gap Assessment and Scoping of Permissible Works

## a) Water security through water-related works.

Sub Category/ Work Category	1	2	3	4	5	GAP/ Scope
		Name of the Works	Information to offered on Yuktdhara	Availabil- ity	Require- ment	6 (5-4)
	<b>(i) construction of canals, flood or diversion channels, check dams, gully plugs and underground dykes;</b>					
Check Dams	001.	Construction of Boulder Check Dam for Individual	LULC/Drainage_Bhuvan; Counts			
	002.	Construction of Boulder Check Dam for Community	LULC/Drainage_Bhuvan; Counts			
	003.	Repair & Maintenance of Boulder Check Dam for Community	GeoMGNREGA/IWMP/ MoPR; Counts			
	004.	Construction of Earthen Check Dam for Individual	LULC/Drainage_Bhuvan; Counts			
	005.	Construction of Earthen Check Dam for Community	LULC/Drainage_Bhuvan; Counts			
	006.	Repair & Maintenance of Earthen Check Dam for Community	GeoMGNREGA/IWMP/ MoPR; Counts			
	007.	Construction of Gabion Check Dam for Individual	LULC/Drainage_Bhuvan; Counts			
	008.	Construction of Gabion Check Dam for Community	LULC/Drainage_Bhuvan; Counts			
	009.	Repair & Maintenance of Gabion Check Dam for Community	GeoMGNREGA/IWMP/ MoPR; Counts			
	010.	Construction of Masonry Check Dam for Individual	LULC/Drainage_Bhuvan; Counts			

Sub Category/ Work Category	Name of the Works	Information to offered on Yuktdhara	Availabil- ity	Require- ment	GAP/ Scope
1	2	3	4	5	6 (5-4)
Check Dams	011. Construction of Masonry Check Dam for Community	LULC/Drainage_Bhuvan; Counts			
	012. Repair & Maintenance of Masonry Check Dam for Community	GeoMGNREGA/IWMP/ MoPR; Counts			
	013. Construction of Brushwood Gully Plug for Community	LULC/Drainage_Bhuvan; Counts			
Gully Plug	014. Repair & Maintenance of Brushwood Gully Plug for Community	GeoMGNREGA/IWMP/ MoPR; Counts			
	015. Construction of Earthen Gully Plug for Individual	LULC/Drainage_Bhuvan; Counts			
	016. Construction of Earthen Gully Plug for Community	LULC/Drainage_Bhuvan; Counts			
	017. Repair & Maintenance of Earthen Gully Plug for Community	GeoMGNREGA/IWMP/ MoPR; Counts			
	018. Construction of Stone Boulder Gully Plug for Individual	LULC/Drainage_Bhuvan; Counts			
	019. Construction of Stone Boulder Gully Plug for Community	LULC/Drainage_Bhuvan; Counts			
Canals	020. Repair & Maintenance of Stone Boulder Gully Plug for Community	GeoMGNREGA/IWMP/ MoPR; Counts			
	021. Construction of Main Canal for Community	Canal_Pm Gatishakti; Length			
	022. Repair & Maintenance of Main Canal for Community	GeoMGNREGA/IWMP/ MoPR; Length			
	023. Construction of Branch Canal for Community	Canal_Pm Gatishakti; Length			

Sub Category/ Work Category	Name of the Works	Information to offered on Yuktdhara	Availabil- ity	Require- ment	GAP/ Scope
1	2	3	4	5	6 (5-4)
Canals	024. Repair & Maintenance of Branch Canal for Community	GeoMGNREGA/IWMP/ MoPR; Length			
	025. Construction of Major Distributary Canal for Community	Canal_Pm Gatishakti; Length			
	026. Repair & Maintenance of Major Distributary Canal for Community	GeoMGNREGA/IWMP/ MoPR; Length			
	027. Construction of Minor Distributary Canal for Community	Canal_Pm Gatishakti; Length			
	028. Repair & Maintenance of Minor Distributary Canal for Community	GeoMGNREGA/IWMP/ MoPR; Length			
	029. Lining of Canal for Community	Canal_Pm Gatishakti; Length			
	030. Construction of Water Courses and Field Channels for Community	Canal_Pm Gatishakti; Length			
	031. Repair & Maintenance of Water Courses and Field Channels for Community	GeoMGNREGA/IWMP/ MoPR; Length			
	032. Construction of Flood or Diversion Channel for Community	LULC/Drainage_Bhuvan; Length			
	033. Repair & Maintenance of Flood or Diversion Channel for Community	GeoMGNREGA/IWMP/ MoPR; Length			
	034. Construction of Flood Diversion Drain for Community	LULC/Drainage_Bhuvan; Length			
	035. Repair & Maintenance of Flood Diversion Drain for Community	GeoMGNREGA/IWMP/ MoPR; Length			
	036. Construction of Underground Dyke for Community	ARS-Indiawris; Counts			
037. Repair & Maintenance of Underground Dyke for Community	GeoMGNREGA/IWMP/ MoPR; Counts				
Flood/Diversion Channels					
Storm water drains					
Underground Dyke					

Sub Category/ Work Category	Name of the Works	Information to offered on Yuktdhara	Availabil- ity	Require- ment	GAP/ Scope
1	2	3	4	5	6 (5-4)
Flood/Diversion Channels	038. Construction of Storm Water Drain for Community 039. Repair & Maintenance of Storm Water Drain for Community	LULC/Drainage_Bhuvan; Counts GeoMGNREGA/IWMP/ MoPR; Counts			
<b>(ii) construction or rejuvenation of ponds, percolation tanks, recharge pits, injection shafts, and associated water harvesting structures;</b>					
Recharge Pits	040. Construction of Collection Chamber for Spring Shed for Community 041. Repair & Maintenance of Collection Chamber for Spring Shed for Community	Spring_PM Gatishakti; Counts GeoMGNREGA/IWMP/ MoPR; Counts			
Ponds	042. Construction of Farm Pond for Individual	PMKSY_CROP50K_Bhuvan; Counts			
Recharge Pits	043. Construction of Filtration Chamber for Defunct Borewell for Community	Tubewells_PM Gatishakti; Counts			
	044. Repair & Maintenance of Filtration Chamber in Defunct Borewell for Commu- nity	GeoMGNREGA/IWMP/ MoPR; Counts			
Recharge Shafts	045. Construction of Filtration Pond with Re- charge Shaft along Escape Channel for Community	ARS-Indiawris; Counts			
	046. Repair & Maintenance of Filtration Pond with Recharge Shaft along Escape Chan- nel for Community	GeoMGNREGA/IWMP/ MoPR; Counts			

Sub Category/ Work Category	Name of the Works	Information to offered on Yuktdhara	Availabil- ity	Require- ment	GAP/ Scope
1	2	3	4	5	6 (5-4)
Injection Wells	047. Construction of Injection Well in Channels for Community	Infiltration wells_PM Gatishakti; Counts			
	048. Repair & Maintenance of Injection Well in Channels for Community	GeoMGNREGA/IWMP/ MoPR; Counts			
	049. Construction of Injection Well in Water Bodies for Community	Infiltration wells_PM Gatishakti; Counts			
	050. Repair & Maintenance of Injection Well in Water Bodies for Community	GeoMGNREGA/IWMP/ MoPR; Counts			
	051. Construction of Percolation Tank for Community	ARS-Indiawris; Counts			
	052. Repair & Maintenance of Percolation Tank for Community	GeoMGNREGA/IWMP/ MoPR; Counts			
Percolation tanks	053. Construction of Recharge Pit for Individual	ARS-Indiawris; Counts			
	054. Construction of Recharge Pit for Community	ARS-Indiawris; Counts			
Recharge Pits	055. Repair & Maintenance of Recharge Pit for Community	GeoMGNREGA/IWMP/ MoPR; Counts			
	056. Construction of Recharge Shaft for Individual	ARS-Indiawris; Counts			
Recharge Shafts	057. Construction of Recharge Shaft for Community	ARS-Indiawris; Counts			
	058. Repair & Maintenance of Recharge Shaft for Community	GeoMGNREGA/IWMP/ MoPR; Counts			
Rejuvenation of Ponds	059. Rejuvenation of Pond for Community	GeoMGNREGA/IWMP/ MoPR; Counts			
	060. Rejuvenation of Step Well for Community	GeoMGNREGA/IWMP/ MoPR; Counts			

Sub Category/ Work Category	Name of the Works	Information to offered on Yuktdhara	Availabil- ity	Require- ment	GAP/ Scope
1	2	3	4	5	6 (5-4)
Recharge Pits	061. Construction of Sand-Filled Groundwater Recharge in Borewell for Individual	ARS-Indiawris; Counts			
	062. Construction of Sand-Filled Groundwater Recharge in Borewell for Community	ARS-Indiawris; Counts			
	063. Repair & Maintenance of Sand-Filled Groundwater Recharge in Borewell for Community	GeoMGNREGA/IWMP/ MoPR; Counts			
	064. Construction of Sand-Filled Groundwater Recharge in Dug Well for Individual	ARS-Indiawris; Counts			
	065. Construction of Sand-Filled Groundwater Recharge in Dug Well for Community	ARS-Indiawris; Counts			
	066. Repair & Maintenance of Sand-Filled Groundwater Recharge in Dug Well for Community	GeoMGNREGA/IWMP/ MoPR; Counts			
Ponds	067. Construction of Tanka (Water Storage Structure) for Individual	Spring_PM Gatishakti; Counts			
Rejuvenation of Ponds	068. Repair & Maintenance of Traditional Water Bodies for Community	GeoMGNREGA/IWMP/ MoPR; Counts			
Ponds	069. Construction of Water Harvesting Pond for Community	Jaldharohar_indiawris; Counts			
	070. Repair & Maintenance of Water Harvesting Pond for Community	GeoMGNREGA/IWMP/ MoPR; Counts			
<b>(iii) irrigation open wells, micro-irrigation channels and field water distribution systems;</b>					
Field Water Distribution System	071. Construction of Drip Irrigation Channels for Community	PMKSY_CROP50K_Bhuvan; Length			
	072. Construction of Irrigation Channels for Field Distribution for Community	PMKSY_CROP50K_Bhuvan; Length			
	073. Repair & Maintenance of Irrigation Channels for Field Distribution for Community	GeoMGNREGA/IWMP/ MoPR; Length			

Sub Category/ Work Category	Name of the Works	Information to offered on Yuktdhara	Availabil- ity	Require- ment	GAP/ Scope
1	2	3	4	5	6 (5-4)
Irrigation Well	074. Construction of Irrigation Well for Individual	PMKSY_CROP50K_Bhuvan; Counts			
	075. Construction of Irrigation Well for Community	PMKSY_CROP50K_Bhuvan; Counts			
	076. Repair & Maintenance of Irrigation Well for Community	GeoMGNREGA/IWMP/ MoPR; Counts			
	077. Construction of Irrigation Well for Groups	PMKSY_CROP50K_Bhuvan; Counts			
	078. Repair & Maintenance of Irrigation Well for Groups	GeoMGNREGA/IWMP/ MoPR; Counts			
Field Water Distribution System	079. Installation of Sprinkler Irrigation System for Community	PMKSY_CROP50K_Bhuvan; Counts			
<b>(iv) reclamation of community waterlogged land;</b>					
Reclamation of Comm Waterlogged Land	080. Development of Waterlogged Land for Community	LD-Bhuvan; Area			
	081. Construction of Drainage Works in Waterlogged Land for Individual	LD-Bhuvan; Area			
	082. Construction of Drainage Works in Waterlogged Land for Community	LD-Bhuvan; Area			
<b>(v) afforestation and plantation works linked with soil and moisture conservation; and</b>					
Soil Moisture Conservation	083. Construction of Continuous Contour Trench for Community	LD-Bhuvan; Area			
	084. Construction of Staggered Contour Trench for Individual	LD-Bhuvan; Area			
	085. Construction of Staggered Contour Trench for Community	LD-Bhuvan; Area			

Sub Category/ Work Category	1	2	3	4	5	GAP/ Scope
		Name of the Works	Information to offered on Yuktdhara	Availabil- ity	Require- ment	6 (5-4)
Afforestation		086. Plantation in Coastal Area for Community	PMKSY_CROP50K_Bhuvan; Area			
Plantation		087. Bio-drainage Plantation for Individual	PMKSY_CROP50K_Bhuvan; Area			
		088. Bio-drainage Plantation for Community	PMKSY_CROP50K_Bhuvan; Area			
Afforestation		089. Raising of Bamboo Plantation for Community	PMKSY_CROP50K_Bhuvan; Area			
		090. Raising of Cactus Plantation for Community	PMKSY_CROP50K_Bhuvan; Area			
		091. Raising of Mangrove Plantation for Community	PMKSY_CROP50K_Bhuvan; Area			
Plantation		092. Plantation in Institutions for Community	PMKSY_CROP50K_Bhuvan; Area			
		093. Avenue Plantation for Community	PMKSY_CROP50K_Bhuvan; Area			

Sub Category/ Work Category	Name of the Works	Information to offered on Yuktdhara	Availabil- ity	Require- ment	GAP/ Scope	
1	2	3	4	5	6 (5-4)	
Plantation	094. Canal Line Plantation for Community	PMKSY_CROP50K_Bhuvan; Length				
	095. Block Plantation of Forestry Trees in fields for Individual	PMKSY_CROP50K_Bhuvan; Area				
	096. Line Plantation of Forestry Trees for Community	PMKSY_CROP50K_Bhuvan; Length				
	097. Along the coast Line Plantation of Forestry Trees for Community	PMKSY_CROP50K_Bhuvan; Length				
	098. Along the coast Block Plantation of Forestry Trees for Community	PMKSY_CROP50K_Bhuvan; Area				
	099. Wasteland Block Plantation of Forestry Trees for Community	PMKSY_CROP50K_Bhuvan; Area				
	100. Line Plantation of Forestry Trees for Individual	PMKSY_CROP50K_Bhuvan; Length				
	101. Block Plantation of Forestry Trees in fields for Community	PMKSY_CROP50K_Bhuvan; Area				
	102. Agro Forestry Block Plantation for Individual	PMKSY_CROP50K_Bhuvan; Area				
	103. Agro Forestry Block Plantation for Community	PMKSY_CROP50K_Bhuvan; Area				
	104. Agro Forestry Block Plantation in Waste Lands for Community	wastelands_Bhuvan; Area				
	<b>(vi) rooftop rainwater harvesting and other decentralised recharge systems.</b>					
	Rain Water Harvesting Structure	105. Construction of Roof Top Rain Water Harvesting Structure for Individual	Public Facility-PMGATI Shakti; Counts			

Sub Category/ Work Category	Name of the Works	Information to offered on Yuktdhara	Availabil- ity	Require- ment	GAP/ Scope
1	2	3	4	5	6 (5-4)
Rain Water Har- vesting Structure	106. Construction of Roof Top Rain Water Har- vesting Structure for Community	Public Facility-PMGATI Shak- ti; Counts			
	107. Repair & Maintenance of Roof Top Rain Water Harvesting Structure for Community	GeoMGNREGA/IWMP/ MoPR; Counts			

**b) Core rural infrastructure**

Sub Category/ Work Category	Name of the Works	Information to offered on Yuktdhara	Availabil- ity	Require- ment	GAP/Scope
1	2	3	4	5	6 (5-4)
<b>(i) construction or upgradation of rural roads, culverts, cross drainage structures and village connectivity facilities;</b>					
Cross Drainage Structures	108. Construction of Cross Drainage Structure for Community	Road Network_PM Gati Shakti; Counts			
	109. Repair & Maintenance of Cross Drainage Structure for Community	GeoMGNREGA/IWMP/ MoPR; Counts			
Culverts	110. Construction of Culvert for Community	Road Network_PM Gati Shakti; Counts			
	111. Repair & Maintenance of Culvert for Com- munity	GeoMGNREGA/IWMP/ MoPR; Counts			
Other Village Con- nectivity Facilities	112. Construction of Rural Foot Over Pathway for Community	Road Network_PM Gati Shakti; Counts			
	113. Repair & Maintenance of Rural Foot Over Pathway for Community	GeoMGNREGA/IWMP/ MoPR; Counts			
Roads	114. Construction of Bitumen Road for Commu- nity	Road Network_PM Gati Shakti; Length			

Sub Category/ Work Category	1	2	3	4	5	GAP/Scope
		Name of the Works	Information to offered on Yuktadhara	Availabil- ity	Require- ment	6 (5-4)
		115. Repair & Maintenance of Bitumen Road for Community	GeoMGNREGA/IWMP/ MoPR; Length			
		116. Construction of Cement Concrete Road for Community	Road Network_PM Gati Shakti; Length			
		117. Repair & Maintenance of Cement Concrete Road for Community	GeoMGNREGA/IWMP/ MoPR; Length			
		118. Construction of Interlocking Paver Block Road for Community	Road Network_PM Gati Shakti; Length			
		119. Repair & Maintenance of Interlocking Paver Block Road for Community	GeoMGNREGA/IWMP/ MoPR; Length			
		120. Construction of Kharanja Road for Community	Road Network_PM Gati Shakti; Length			
		121. Repair & Maintenance of Kharanja Road for Community	GeoMGNREGA/IWMP/ MoPR; Length			
		122. Construction of WBM Road for Community	Road Network_PM Gati Shakti; Length			
		123. Repair & Maintenance of WBM Road for Community	GeoMGNREGA/IWMP/ MoPR; Length			
		124. Construction of Gravel Road (Murrum) for Community	Road Network_PM Gati Shakti; Length			
		125. Construction of Mitti Murrum Roads for Community	Road Network_PM Gati Shakti; Length			
		<b>(ii) construction of Gram Panchayat Bhawans, Anganwadi centres, rural libraries and other public buildings;</b>				
Anganwadi Center Building		126. Construction of Anganwadi Centre Building for Community	Public Facility-PMGATI Shakti; Counts			
Anganwadi Center Building		127. Repair & Maintenance of Anganwadi Centre Building for Community	GeoMGNREGA/IWMP/ MoPR; Counts			

Sub Category/ Work Category	Name of the Works	Information to offered on Yuktdhara	Availabil- ity	Require- ment	GAP/Scope
1	2	3	4	5	6 (5-4)
GP Bhawan	128. Construction of Gram Panchayat Building for Community	Public Facility-PMGATI Shakti; Counts			
	129. Repair & Maintenance of Gram Panchayat Building for Community	GeoMGNREGA/IWMP/ MoPR; Counts			
Other Common Rural Amenities	130. Repair & Maintenance of Boundary Wall for Government Institutions for Community	GeoMGNREGA/IWMP/ MoPR; Counts			
	131. Construction of Marriage/Community Hall for Community	Public Facility-PMGATI Shakti; Counts			
Other Public Buildings	132. Repair & Maintenance of Marriage/Community Hall for Community	GeoMGNREGA/IWMP/ MoPR; Counts			
	133. Construction of Rural Health Centre for Community	Public Facility-PMGATI Shakti; Counts			
	134. Repair & Maintenance of Rural Health Centre for Community	GeoMGNREGA/IWMP/ MoPR; Counts			
	135. Construction of Rural Library Building for Community	Public Facility-PMGATI Shakti; Counts			
	136. Repair & Maintenance of Rural Library Building for Community	GeoMGNREGA/IWMP/ MoPR; Counts			
	137. Construction of Veterinary Health Centre for Community	Public Facility-PMGATI Shakti; Counts			
	138. Repair & Maintenance of Veterinary Health Centre for Community	GeoMGNREGA/IWMP/ MoPR; Counts			

Sub Category/ Work Category	Name of the Works	Information to offered on Yuktadhara	Availabil- ity	Require- ment	GAP/Scope
1	2	3	4	5	6 (5-4)
<b>(iii) construction of school infrastructure, including kitchen sheds, additional classrooms, laboratories, compound walls and play-grounds;</b>					
Additional Class Rooms	139. Construction of Additional Classroom for Government School for Community	Edu Infra_PM Gati Shakti; Counts			
	140. Repair & Maintenance of Additional Classroom for Government School for Community	GeoMGNREGA/IWMP/ MoPR; Counts			
Govt. School Compound wall	141. Construction of Compound Wall for Government School for Community	Edu Infra_PM Gati Shakti; Counts			
	142. Repair & Maintenance of Compound Wall for Government School for Community	GeoMGNREGA/IWMP/ MoPR; Counts			
Kitchen Shed	143. Construction of Kitchen Shed for Government School for Community	Edu Infra_PM Gati Shakti; Counts			
	144. Repair & Maintenance of Kitchen Shed for Government School for Community	GeoMGNREGA/IWMP/ MoPR; Counts			
Laboratories	145. Construction of Laboratory for Government School for Community	Edu Infra_PM Gati Shakti; Counts			
	146. Repair & Maintenance of Laboratory for Government School for Community	GeoMGNREGA/IWMP/ MoPR; Counts			
Play Field	147. Construction of Play Ground for Government School for Community	Edu Infra_PM Gati Shakti; Counts			
	148. Repair & Maintenance of Play Ground for Government School for Community	GeoMGNREGA/IWMP/ MoPR; Counts			
Toilets	149. Construction of Toilet for Government School for Community	Edu Infra_PM Gati Shakti; Counts			
School Infrastructure	150. Repair & Maintenance of Toilet for Government School for Community	GeoMGNREGA/IWMP/ MoPR; Counts			

Sub Category/ Work Category	Name of the Works	Information to offered on Yuktadhara	Availabil- ity	Require- ment	GAP/Scope
1	2	3	4	5	6 (5-4)
<b>(iv) crematoria and community infrastructure;</b>					
Crematorium	151. Construction of Crematorium for Community	Public Facility-PMGATI Shakti; Counts			
Crematorium	152. Repair & Maintenance of Crematorium for Community	GeoMGNREGA/IWMP/ MoPR; Counts			
Crematorium	153. Construction of Graveyard for Community	Public Facility-PMGATI Shakti; Counts			
Crematorium	154. Repair & Maintenance of Graveyard for Community	GeoMGNREGA/IWMP/ MoPR; Counts			
<b>(v) solid and liquid waste management assets, including stabilising ponds, community sanitary complexes, and waste segregation and collection centres;</b>					
Waste Segregation and Collection Centres	155. Construction of Recycling Plant (Waste to Wealth) for Community	Public Facility-PMGATI Shakti; Counts			
	156. Repair & Maintenance of Recycling Plant for Community	GeoMGNREGA/IWMP/ MoPR; Counts			
SLWM	157. Construction of Artificial Wetland for Waste Water Management for Community	Public Facility-PMGATI Shakti; Counts			
	158. Repair & Maintenance of Artificial Wetland for Waste Water Management for Community	GeoMGNREGA/IWMP/ MoPR; Counts			
Toilets	159. Construction of Anganwadi Toilet for Community	Public Facility-PMGATI Shakti; Counts			
Toilets	160. Repair & Maintenance of Anganwadi Toilet for Community	GeoMGNREGA/IWMP/ MoPR; Counts			

Sub Category/ Work Category	Name of the Works	Information to offered on Yuktadhara	Availabil- ity	Require- ment	GAP/Scope
1	2	3	4	5	6 (5-4)
Community Sani- tory Complexes	161. Construction of Community Sanitary Com- plex for Community	Public Facility-PMGATI Shakti; Counts			
	162. Repair & Maintenance of Community Sani- itary Complex for Community	GeoMGNREGA/IWMP/ MoPR; Counts			
Toilets	163. Construction of IHHL for Individual	Public Facility-PMGATI Shakti; Counts			
Waste Segrega- tion and Collection Centres	164. Construction of Compost Collection Pit for Community	Public Facility-PMGATI Shakti; Counts			
	165. Construction of Segregation Shed for Community	Public Facility-PMGATI Shakti; Counts			
	166. Repair & Maintenance of Segregation Shed for Community	GeoMGNREGA/IWMP/ MoPR; Counts			
	167. Construction of Soak Pit for Individual	Public Facility-PMGATI Shakti; Counts			
SLWM	168. Construction of Soak Pit for Community	Public Facility-PMGATI Shakti; Counts			
	169. Construction of Soakage Channel for Community	Public Facility-PMGATI Shakti; Counts			
	170. Construction of Liquid Waste Chamber for Individual	Public Facility-PMGATI Shakti; Counts			
	171. Construction of Vertical Greywater Treat- ment Unit for Community	Public Facility-PMGATI Shakti; Counts			

Sub Category/ Work Category	Name of the Works	Information to offered on Yuktadhara	Availabil- ity	Require- ment	GAP/Scope
1	2	3	4	5	6 (5-4)
SLWM	172. Construction of Horizontal Greywater Treatment Unit for Community	Public Facility-PMGATI Shakti; Counts			
	173. Construction of Masonry Greywater Drain for Community	Public Facility-PMGATI Shakti; Counts			
	174. Repair & Maintenance of Masonry Greywater Drain for Community	GeoMGNREGA/WWMP/ MoPR; Counts			
	175. Construction of Aggregate filled Magic Drain for Community	Public Facility-PMGATI Shakti; Counts			
	176. Construction of Stabilisation Pond for Community	Public Facility-PMGATI Shakti; Counts			
Stabilising Ponds	177. Repair & Maintenance of Stabilisation Pond for Community	GeoMGNREGA/WWMP/ MoPR; Counts			
Waste Segregation and Collection Centres	178. Construction of Bio-fertilizer Storage Units for Community	Public Facility-PMGATI Shakti; Counts			
Stabilising Ponds	179. Construction of 3/5 Pond for Grey Water Management for Community	Public Facility-PMGATI Shakti; Counts			
<b>(vi) installation of solar lighting systems and other renewable rural energy infrastructure; and</b>					
Other Renewable Rural Energy infrastructure	180. Construction of Biogas Plant for Individual	Public Facility-PMGATI Shakti; Counts			
	181. Construction of Biogas Plant for Community	Public Facility-PMGATI Shakti; Counts			
Solar Lighting System	182. Installation of Solar Street Light for Community	Public Facility-PMGATI Shakti; Counts			

Sub Category/ Work Category	Name of the Works	Information to offered on Yuktdhara	Availabil- ity	Require- ment	GAP/Scope
1	2	3	4	5	6 (5-4)
<b>(vii) village parking areas, transport sheds and other common rural amenities;</b>					
Other Common Rural Amenities	183. Construction of Boundary Wall for Government Institutions for Community	Public Facility-PMGATI Shakti; Counts			
Transport Sheds	184. Construction of Rural Bus Stand for Community	Public Facility-PMGATI Shakti; Counts			
	185. Repair & Maintenance of Rural Bus Stand for Community	GeoMGNREGA/IWMP/ MoPR; Counts			
Village Parking Areas	186. Construction of Parking Shed for Community	Public Facility-PMGATI Shakti; Counts			
	187. Repair & Maintenance of Parking Shed for Community	GeoMGNREGA/IWMP/ MoPR; Counts			
	188. Construction of Rural Park for Community	Public Facility-PMGATI Shakti; Counts			
	189. Repair & Maintenance of Rural Park for Community	GeoMGNREGA/IWMP/ MoPR; Counts			
	190. Construction of Sitting Chaupal/Pandal for Community	Public Facility-PMGATI Shakti; Counts			
Other Common Rural Amenities	191. Repair & Maintenance of Sitting Chaupal/ Pandal for Community	GeoMGNREGA/IWMP/ MoPR; Counts			
	192. Construction of CC/Paver Block Flooring in Community Institutions for Community	Public Facility-PMGATI Shakti; Counts			
	193. Construction of Cattle/Animal Trough for Community	Public Facility-PMGATI Shakti; Counts			
	194. Repair & Maintenance of Cattle/Animal Trough for Community	GeoMGNREGA/IWMP/ MoPR; Counts			

Sub Category/ Work Category	Name of the Works	Information to offered on Yuktadhara	Availabil- ity	Require- ment	GAP/Scope
1	2	3	4	5	6 (5-4)
<b>(viii) rural housing works permissible under the schemes of the Central Government, including those permitted under the Pradhan Mantri Awas Yojana—Gramin;</b>					
Construction of PMAY House	195. Construction of PMAY-G House for Individual	GeoMGNREGA; Counts			
<b>(ix) repair and maintenance of works created under the Jal Jeevan Mission for ensuring water supply.</b>					
Jal Jeevan Mis- sion	196. Repair & Maintenance of Storage Structure for Water Supply Project (JJM) for Community	DW Infra_PM Gati Shakti; Counts			
	197. Repair & Maintenance of Distribution Structure Water Supply Project (JJM) for Community	DW Infra_PM Gati Shakti; Counts			

**c) Livelihood-related infrastructure**

Sub Category/ Work Category	Name of the Works	Information to offered on Yuktadhara	Availabil- ity	Require- ment	GAP/Scope
1	2	3	4	5	6 (5-4)
<b>(i) construction of training-cum-skill development centres and work sheds for livelihood activities;</b>					
Skill Development Centres	198. Construction of Training and Skill Development Centre Building for Community	Public Facility-PMGATI Shakti; Counts			
	199. Repair & Maintenance of Training and Skill Development Centre Building for Community	GeoMGNREGA/IWMP/MoPR; Counts			
Work shed/build- ing for SHG	200. Construction of Workshed for SHG for Community	Public Facility-PMGATI Shakti; Counts			

Sub Category/ Work Category	Name of the Works	Information to offered on Yuktthara	Availabil- ity	Require- ment	GAP/Scope	
1	2	3	4	5	6 (5-4)	
Work shed/build- ing for SHG	201. Repair & Maintenance of Workshed for SHG for Community 202. Construction of SHE Mart for Community	GeoMGNREGA/IWMP/ MoPR; Counts Public Facility-PMGATI Shakti; Counts				
<b>(ii) rural haats or weekly markets and other market infrastructure;</b>						
Village/Rural Haat	203. Construction of Rural Haat Building for Community	Public Facility-PMGATI Shakti; Counts				
	204. Repair & Maintenance of Rural Haat Building for Community	GeoMGNREGA/IWMP/ MoPR; Counts				
	205. Construction of Market Yard for Community	Public Facility-PMGATI Shakti; Counts				
	206. Repair & Maintenance of Market Yard for Community	GeoMGNREGA/IWMP/ MoPR; Counts				
	<b>(iii) food grain storage buildings, agricultural produce storage structures, cold storage units and other agri-value chain infrastruc- ture;</b>					
	Agri Produce Stor- age Structure	207. Construction of Agricultural Produce Storage Building for Community 208. Repair & Maintenance of Agricultural Produce Storage Building for Community	Public Facility-PMGATI Shakti; Counts GeoMGNREGA/IWMP/ MoPR; Counts			
Cold Storage Unit	209. Construction of Cold Storage Unit for Community 210. Repair & Maintenance of Cold Storage Unit for Community	Public Facility-PMGATI Shakti; Counts GeoMGNREGA/IWMP/ MoPR; Counts				
Food Grain Stor- age Structure	211. Construction of Food Grain Storage Building for Community	Public Facility-PMGATI Shakti; Counts				
Food Grain Stor- age Structure	212. Repair & Maintenance of Food Grain Storage Building for Community	GeoMGNREGA/IWMP/ MoPR; Counts				

Sub Category/ Work Category	Name of the Works	Information to offered on Yuktahara	Availabil- ity	Require- ment	GAP/Scope
1	2	3	4	5	6 (5-4)
Other Agri-value Chain Infrastructure	213. Construction of Multi Purpose Agriculture Platform for Community 214. Raised Platform for Paddy for Community	Public Facility-PMGATI Shakti; Counts Public Facility-PMGATI Shakti; Counts			
<b>(iv) buildings for Self Help Groups and federation-level institutions;</b>					
Work shed/building for SHG	215. Construction of SHG Building for Community 216. Repair & Maintenance SHG Building for Community	Public Facility-PMGATI Shakti; Counts GeoMGNREGA/IWMP/ MoPR; Counts			
Federation Level Institution	217. Construction of Cluster-level federation (CLF) Building for Community 218. Repair & Maintenance Federation Building for Community	Public Facility-PMGATI Shakti; Counts GeoMGNREGA/IWMP/ MoPR; Counts			
<b>(v) compost structures, including vermicompost and NADEP units;</b>					
Compost Structures	219. Construction of Berkeley Compost Pit for Community 220. Construction of Berkeley Compost Pit for Individual 221. Construction of Compost Pit for Community 222. Construction of NADEP Compost Pit for Community	GeoMGNREGA/IWMP/ MoPR; Counts GeoMGNREGA/IWMP/ MoPR; Counts GeoMGNREGA/IWMP/ MoPR; Counts GeoMGNREGA/IWMP/ MoPR; Counts			

Sub Category/ Work Category	1	2	3	4	5	GAP/Scope
Sub Category/ Work Category		Name of the Works	Information to offered on Yuktihara	Availabil- ity	Require- ment	GAP/Scope
Compost Structures	223.	Construction of NADEP Compost Pit for Individual	GeoMGNREGA/IWMP/ MoPR; Counts	4	5	6 (5-4)
	224.	Construction of NADEP Compost Pit for Groups	GeoMGNREGA/IWMP/ MoPR; Counts			
	225.	Construction of Compost Pit for Individual	GeoMGNREGA/IWMP/ MoPR; Counts			
	226.	Construction of Vermi Compost Structure for Community	GeoMGNREGA/IWMP/ MoPR; Counts			
	227.	Construction of Vermi Compost Structure for Individual	GeoMGNREGA/IWMP/ MoPR; Counts			
	228.	Construction of Vermi Compost Structure for Groups	GeoMGNREGA/IWMP/ MoPR; Counts			
<b>(vi) development of silvopasture grasslands, dairy infrastructure and shelters for cattle, goats, pigs, poultry and other livestock;</b>						
Livestock shelter	229.	Construction of Cattle Shelter for Community	GeoMGNREGA/IWMP/ MoPR; Counts			
	230.	Construction of Cattle Shelter for Individual	GeoMGNREGA/IWMP/ MoPR; Counts			
Silvopasture Grasslands	231.	Repair & Maintenance of Cattle Shelter for Community	GeoMGNREGA/IWMP/ MoPR; Counts			
	232.	Raising of Fodder Cultivation for Community	LD-Bhuvan; Length			
Livestock shelter	233.	Construction of Goat Shelter for Community	GeoMGNREGA/IWMP/ MoPR; Counts			
	234.	Construction of Goat Shelter for Individual	GeoMGNREGA/IWMP/ MoPR; Counts			
Livestock shelter	235.	Repair & Maintenance of Goat Shelter for Community	GeoMGNREGA/IWMP/ MoPR; Counts			

Sub Category/ Work Category	Name of the Works	Information to offered on Yuktthara	Availabil- ity	Require- ment	GAP/Scope
1	2	3	4	5	6 (5-4)
Dairy Infrastruc- ture	236. Construction of Milk Collection Centre for Community	Public Facility-PMGATI Shakti; Counts			
	237. Repair & Maintenance of Milk Collection Centre for Community	GeoMGNREGA/IWMP/ MoPR; Counts			
	238. Construction of Piggery Shed for Community	GeoMGNREGA/IWMP/ MoPR; Counts			
	239. Construction of Piggery Shed for Individual	GeoMGNREGA/IWMP/ MoPR; Counts			
	240. Repair & Maintenance of Piggery Shed for Community	GeoMGNREGA/IWMP/ MoPR; Counts			
	241. Construction of Poultry Shelter for Community	GeoMGNREGA/IWMP/ MoPR; Counts			
Livestock shelter	242. Construction of Poultry Shelter for Individual	GeoMGNREGA/IWMP/ MoPR; Counts			
	243. Repair & Maintenance of Poultry Shelter for Community	GeoMGNREGA/IWMP/ MoPR; Counts			
	<b>(vii) fisheries-related infrastructure, including fish drying yards;</b>				
Ponds	244. Construction of Aquaculture Structure for Shrimp Farming for Community	Public Facility-PMGATI Shakti; Counts			
	245. Repair & Maintenance of Aquaculture Structure for Shrimp Farming for Community	GeoMGNREGA/IWMP/ MoPR; Counts			
	246. Construction of Aquaculture Structure for Fish Farming for Community	Public Facility-PMGATI Shakti; Counts			

Sub Category/ Work Category	1	2	3	4	5	GAP/Scope
		Name of the Works	Information to offered on Yuktahara	Availabil- ity	Require- ment	6 (5-4)
Ponds	247.	Repair & Maintenance of Aquaculture Structure for Fish Farming for Community	GeoMGNREGA/IWMP/ MoPR; Counts			
	248.	Construction of Aquaculture Structure for Crab Farming for Community	Public Facility-PMGATI Shakti; Counts			
	249.	Repair & Maintenance of Aquaculture Structure for Crab Farming for Community	GeoMGNREGA/IWMP/ MoPR; Counts			
Fish drying yard	250.	Construction of Fish Drying Yard for Community	Public Facility-PMGATI Shakti; Counts			
Ponds	251.	Construction of Fishery Pond for Community	Public Facility-PMGATI Shakti; Counts			
	252.	Repair & Maintenance of Fishery Pond for Community	GeoMGNREGA/IWMP/ MoPR; 2nd Waterbody Census			
<b>(viii) raising of nurseries and production of building material; and</b>						
Plantation	253.	Tea Plantation in Community Wasteland for Community	wastelands_Bhuvan; Area			
	254.	Tea Plantation in Wasteland for Individual	wastelands_Bhuvan; Area			
	255.	Coffee Plantation in Community Wasteland for Community	wastelands_Bhuvan; Area			
	256.	Coffee Plantation in Wasteland for Individual	wastelands_Bhuvan; Area			
Building	257.	Construction of Sericulture Shed for Community	Public Facility-PMGATI Shakti; Area			
Building Material	258.	Production of Building Material for Community	Public Facility-PMGATI Shakti; Area			
Nursery	259.	Raising of Nursery for Community	LULC/Drainage_Bhuvan; Area			

Sub Category/ Work Category	1	2	3	4	5	GAP/Scope
		Name of the Works	Information to offered on Yuktihara	Availabil- ity	Require- ment	6 (5-4)
Plantation	260.	Block Plantation of Horticulture Trees in fields for Individual	PMKSY_CROP50K_Bhu- van; Area			
	261.	Line Plantation of Horticulture Trees for Community	PMKSY_CROP50K_Bhu- van; Area			
	262.	Along the coast Line Plantation of Horticulture Trees for Community	PMKSY_CROP50K_Bhu- van; Area			
	263.	Along the coast Block Plantation of Horticulture Trees for Community	PMKSY_CROP50K_Bhu- van; Area			
	264.	Wasteland Block Plantation of Horticulture Trees for Community	PMKSY_CROP50K_Bhu- van; Area			
	265.	Line Plantation of Horticulture Trees for Individuals	PMKSY_CROP50K_Bhu- van; Area			
	266.	Block Plantation of Horticulture Trees in fields for Community	PMKSY_CROP50K_Bhu- van; Area			
	267.	Block Plantation of Sericulture Trees in fields for Individual	PMKSY_CROP50K_Bhu- van; Area			
	268.	Along the coast Block Plantation of Sericulture Trees for Community	PMKSY_CROP50K_Bhu- van; Area			
	269.	Wasteland Block Plantation of Sericulture Trees for Community	PMKSY_CROP50K_Bhu- van; Area			
	270.	Block Plantation of Sericulture Trees in fields for Community	PMKSY_CROP50K_Bhu- van; Area			
271.	Block Plantation of Medicinal Trees in fields for Individual	PMKSY_CROP50K_Bhu- van; Area				

Sub Category/ Work Category	Name of the Works	Information to offered on Yuktihara	Availabil- ity	Require- ment	GAP/Scope
1	2	3	4	5	6 (5-4)
Plantation	272. Along the coast Block Plantation of Medicinal Trees for Community	PMKSY_CROP50K_Bhuvan; Area			
	273. Wasteland Block Plantation of Medicinal Trees for Community	PMKSY_CROP50K_Bhuvan; Area			
	274. Block Plantation of Medicinal Trees in fields for Community	PMKSY_CROP50K_Bhuvan; Area			
<b>(ix) Integrated projects promoting circular and cyclical economy models, as may be approved by the Central Government.</b>					
Processing Unit	275. Construction of Mini Flour Mill Processing Unit for Community	Public Facility-PMGATI Shakti; Counts			
	276. Construction of Cashew Processing Unit for Community	Public Facility-PMGATI Shakti; Counts			
	277. Construction of Oil Seed Processing Unit for Community	Public Facility-PMGATI Shakti; Counts			
	278. Construction of Integrated Agro Processing Unit (Cleaning/Grading/Packaging) for Community	Public Facility-PMGATI Shakti; Counts			
	279. Construction of Forest Produce Processing Unit for Community	Public Facility-PMGATI Shakti; Counts			
	280. Construction of Handloom Processing Unit for Community	Public Facility-PMGATI Shakti; Counts			
	281. Construction of Hot Press Biodegradable Processing Unit (Plates/Bowls) for Community	Public Facility-PMGATI Shakti; Counts			
	282. Construction of Bamboo Craft Processing Unit for Community	Public Facility-PMGATI Shakti; Counts			
	283. Construction of Other Processing Unit for Community	Public Facility-PMGATI Shakti; Counts			

d) Works for the mitigation of extreme weather events

Sub Category/ Work Category	Name of the Works	Information to offered on Yuktdhara	Availabil- ity	Require- ment	GAP/Scope
1	2	3	4	5	6 (5-4)
<b>(i) construction of cyclone shelters, flood shelters and multipurpose disaster resilient structures;</b>					
Cyclone Shelter	284. Construction of Cyclone Shelter for Community	ESZ/ESA_PM Gati Shakti; Counts			
	285. Repair & Maintenance of Cyclone Shelters for Community	GeoMGNREGA/IWMP/ MoPR; Counts			
Flood Shelters	286. Construction of Flood Relief Shelter for Community	ESZ/ESA_PM Gati Shakti; Counts			
	287. Repair & Maintenance of Flood Relief Shelter for Community	GeoMGNREGA/IWMP/ MoPR; Counts			
<b>(ii) construction of diversion channels, embankments and other disaster-mitigation works;</b>					
Embankment	288. Construction of Embankment for Community	LULC/Drainage_Bhuvan; Length			
	289. Strengthening of Embankment for Community	LULC/Drainage_Bhuvan; Length			
	290. Construction of Earthen Spur for Community	LULC/Drainage_Bhuvan; Counts			

Sub Category/ Work Category	Name of the Works	Information to offered on Yukthdara	Availabil- ity	Require- ment	GAP/Scope
1	2	3	4	5	6 (5-4)
Embankment	291. Repair & Maintenance of Earthen Spur for Community	GeoMGNREGA/IWMP/ MoPR; Counts			
	292. Construction of Gabion Spur for Community	LULC/Drainage_Bhuvan; Counts			
	293. Repair & Maintenance of Gabion Spur for Community	GeoMGNREGA/IWMP/ MoPR; Counts			
	294. Construction of Stone Spur for Community	LULC/Drainage_Bhuvan; Counts			
	295. Repair & Maintenance of Stone Spur for Community	GeoMGNREGA/IWMP/ MoPR; Counts			
Other Disas- ter-mitigation Works	296. Construction of Flood Protection Wall for Community	LULC/Drainage_Bhuvan; Counts			
	297. Repair & Maintenance of Flood protection wall for Community	GeoMGNREGA/IWMP/ MoPR; Counts			
	298. Construction of Masonry Bund for Individual	LULC/Drainage_Bhuvan; Counts			
	299. Construction of Level Bench Terrace for Community	LULC/Drainage_Bhuvan; Counts			
	300. Construction of Level Bench Terrace for Individual	LULC/Drainage_Bhuvan; Counts			
	301. Construction of Upland Bench Terrace for Community	LULC/Drainage_Bhuvan; Counts			
	302. Construction of Upland Bench Terrace for Individual	LULC/Drainage_Bhuvan; Counts			

Sub Category/ Work Category	Name of the Works	Information to offered on Yuktadhara	Availabil- ity	Require- ment	GAP/Scope	
1	2	3	4	5	6 (5-4)	
Retaining Wal	303. Construction of Earthen Retaining Wall for Community	LULC/Drainage_Bhuvan; Length				
	304. Repair & Maintenance of Earthen Retain- ing Wall for Community	GeoMGNREGA/IWMP/ MoPR; Length				
	305. Construction of Stone/Gabion Retaining Wall for Community	LULC/Drainage_Bhuvan; Length				
	306. Repair & Maintenance of Stone/Gabion Retaining Wall for Community	GeoMGNREGA/IWMP/ MoPR; Length				
	307. Construction of Masonry Retaining Wall for Community	LULC/Drainage_Bhuvan; Length				
	308. Repair & Maintenance of Masonry Retain- ing Wall for Community	GeoMGNREGA/IWMP/ MoPR; Length				
	309. Construction of RCC Retaining Wall for Community	LULC/Drainage_Bhuvan; Length				
	310. Repair & Maintenance of RCC Retaining Wall for Community	GeoMGNREGA/IWMP/ MoPR; Length				
	<b>(iii) post-disaster rehabilitation, restoration and repair of rural roads and community assets;</b>					
	Post Disaster Res- toration Works	311. Post-Disaster Restoration of Rural Roads for Community	Public Facility-PMGATI Shakti; Length			
312. Post-Disaster Restoration of Other Com- munity Assests for Community		Public Facility-PMGATI Shakti; Counts				
313. Post-Disaster Restoration of Community Building Assests for Community		Public Facility-PMGATI Shakti; Counts				

Sub Category/ Work Category	Name of the Works	Information to offered on Yukthhara	Availabil- ity	Require- ment	GAP/Scope
1	2	3	4	5	6 (5-4)
<b>(iv) windbreak and shelterbelt plantations; and</b>					
Windbreak/Shelter Belt Plantation	314. Shelterbelt Plantation for Community	LULC/Drainage_Bhuvan; Area			
<b>(v) forest fire management works, including fire breaks, fuel buffer zones and allied measures.</b>					
Allied Measures - Forest	315. Construction of Animal Protection Trench- es for Community	FORESTFD_indiawris; Length			
	316. Raising of Fire Break Hedges for Commu- nity	FORESTFD_indiawris; Length			
Forest Fire Man- agement Works	317. Construction of Forest Fire Line for Com- munity	FORESTFD_indiawris; Length			
	318. Raising of Fuel Buffer Zone for Community	FORESTFD_indiawris; Length			

### Annexure 3: Water Budgeting

For ensuring water security in a specific geographic region, it is essential to have an estimation for water inflow and outflow and demand-supply gap based on water availability and water requirements of the Gram Panchayat. The Water budget is an important element for water management planning and adopts a data-driven estimation technique for water availability and water requirements of the region and assesses the gap between them. It can be a vital facilitator for integrated water resources management. The results of water budget to be provided by an automated web- application hosted by NIC will be made available on Yukdhara planning portal for assessment of Gram Panchayat and identify opportunities to bridge the demand-supply gaps by planning and implementing relevant permissible works for enhancing water availability, improved groundwater recharge and promoting efficient use of water towards enhanced water security.

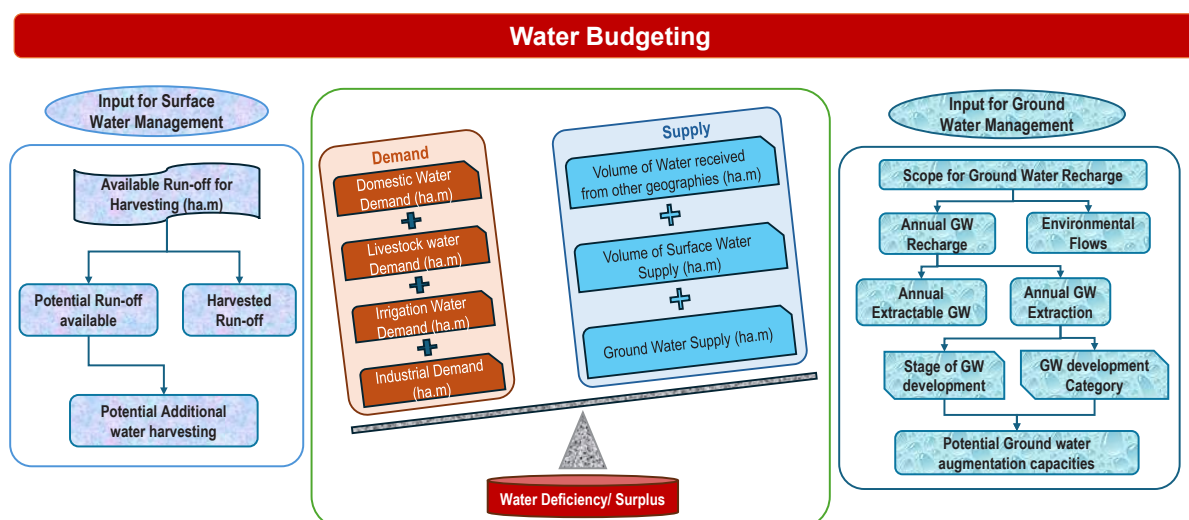


Figure 2 Snapshot of Gram Panchayat Water Budget

**Annexure 4: Potential Works for Viksit Gram Panchayat Plan**

Master Category / Sub Category	Work Type	Permissible Work	Name of works (Multiple rows can be added)	Village	Priority Raking (Year wise Phasing)	Implementing Agency	Longitude	Latitude	Unit (No./ Area/ Length)	Intended Outcomes
<b>Master Category 1 - Water Security</b>										
(i) construction of canals, flood or diversion channels, check dams, gully plugs and underground dykes;	Check Dams	001. Construction of Boulder Check Dam for Individual								
	Check Dams	002. Construction of Boulder Check Dam for Community								
	Check Dams	003. Repair & Maintenance of Boulder Check Dam for Community								
	Check Dams	004. Construction of Earthen Check Dam for Individual								
	Check Dams	005. Construction of Earthen Check Dam for Community								
	Check Dams	006. Repair & Maintenance of Earthen Check Dam for Community								
	Check Dams	007. Construction of Gabion Check Dam for Individual								
	Check Dams	008. Construction of Gabion Check Dam for Community								
	Check Dams	009. Repair & Maintenance of Gabion Check Dam for Community								
	Check Dams	010. Construction of Masonry Check Dam for Individual								
	Check Dams	011. Construction of Masonry Check Dam for Community								

Master Category / Sub Category	Work Type	Permissible Work	Name of works (Multiple rows can be added)	Village	Priority Raking (Year wise Phasing)	Implementing Agency	Longitude	Latitude	Unit (No./ Area/ Length)	Intended Outcomes
(i) construction of canals, flood or diversion channels, check dams, gully plugs and underground dykes;	Check Dams	012. Repair & Maintenance of Masonry Check Dam for Community								
	Check Dams	013. Construction of Brushwood Gully Plug for Community								
	Gully Plug	014. Repair & Maintenance of Brushwood Gully Plug for Community								
	Gully Plug	015. Construction of Earthen Gully Plug for Individual								
	Gully Plug	016. Construction of Earthen Gully Plug for Community								
	Gully Plug	017. Repair & Maintenance of Earthen Gully Plug for Community								
	Gully Plug	018. Construction of Stone Boulder Gully Plug for Individual								
	Gully Plug	019. Construction of Stone Boulder Gully Plug for Community								
	Gully Plug	020. Repair & Maintenance of Stone Boulder Gully Plug for Community								
	Canals	021. Construction of Main Canal for Community								
	Canals	022. Repair & Maintenance of Main Canal for Community								

Master Category / Sub Category	Work Type	Permissible Work	Name of works (Multiple rows can be added)	Village	Priority Raking (Year wise Phasing)	Implementing Agency	Longitude	Latitude	Unit (No./ Area/ Length)	Intended Outcomes
(i) construction of canals, flood or diversion channels, check dams, gully plugs and underground dykes;	Canals	023. Construction of Branch Canal for Community								
	Canals	024. Repair & Maintenance of Branch Canal for Community								
	Canals	025. Construction of Major Distributary Canal for Community								
	Canals	026. Repair & Maintenance of Major Distributary Canal for Community								
	Canals	027. Construction of Minor Distributary Canal for Community								
	Canals	028. Repair & Maintenance of Minor Distributary Canal for Community								
	Canals	029. Lining of Canal for Community								
	Canals	030. Construction of Water Courses and Field Channels for Community								
	Canals	031. Repair & Maintenance of Water Courses and Field Channels for Community								
	Flood/ Diversion Channels	032. Construction of Flood or Diversion Channel for Community								
	Flood/ Diversion Channels	033. Repair & Maintenance of Flood or Diversion Channel for Community								

Master Category / Sub Category	Work Type	Permissible Work	Name of works (Multiple rows can be added)	Village	Priority Raking (Year wise Phasing)	Implementing Agency	Longitude	Latitude	Unit (No./ Area/ Length)	Intended Outcomes
(i) construction of canals, flood or diversion channels, check dams, gully plugs and underground dykes;	Storm water drains	034. Construction of Flood Diversion Drain for Community								
	Storm water drains	035. Repair & Maintenance of Flood Diversion Drain for Community								
	Underground Dyke	036. Construction of Underground Dyke for Community								
	Underground Dyke	037. Repair & Maintenance of Underground Dyke for Community								
	Flood/ Diversion Channels	038. Construction of Storm Water Drain for Community								
	Flood/ Diversion Channels	039. Repair & Maintenance of Storm Water Drain for Community								
	Recharge Pits	040. Construction of Collection Chamber for Spring Shed for Community								
	Recharge Pits	041. Repair & Maintenance of Collection Chamber for Spring Shed for Community								
	Ponds	042. Construction of Farm Pond for Individual								
	Recharge Pits	043. Construction of Filtration Chamber for Defunct Borewell for Community								
(ii) construction or rejuvenation of ponds, percolation tanks, recharge pits, recharge shafts, injection wells and associated water harvesting structures;										

Master Category / Sub Category	Work Type	Permissible Work	Name of works (Multiple rows can be added)	Village	Priority Raking (Year wise Phasing)	Implementing Agency	Longitude	Latitude	Unit (No./ Area/ Length)	Intended Outcomes
(ii) construction or rejuvenation of ponds, percolation tanks, recharge pits, recharge shafts, injection wells and associated water harvesting structures;	Recharge Pits	044. Repair & Maintenance of Filtration Chamber in Defunct Borewell for Community								
	Recharge Pits	045. Construction of Filtration Pond with Recharge Shaft along Escape Channel for Community								
	Recharge Shafts	046. Repair & Maintenance of Filtration Shaft along Escape Channel for Community								
	Injection Wells	047. Construction of Injection Well in Channels for Community								
	Injection Wells	048. Repair & Maintenance of Injection Well in Channels for Community								
	Injection Wells	049. Construction of Injection Well in Water Bodies for Community								
	Injection Wells	050. Repair & Maintenance of Injection Well in Water Bodies for Community								
	Percolation tanks	051. Construction of Percolation Tank for Community								
	Percolation tanks	052. Repair & Maintenance of Percolation Tank for Community								
	Recharge Pits	053. Construction of Recharge Pit for Individual								
	Recharge Pits	054. Construction of Recharge Pit for Community								
Recharge Pits	055. Repair & Maintenance of Recharge Pit for Community									

Master Category / Sub Category	Work Type	Permissible Work	Name of works (Multiple rows can be added)	Village	Priority Raking (Year wise Phasing)	Implementing Agency	Longitude	Latitude	Unit (No./ Area/ Length)	Intended Outcomes
(ii) construction or rejuvenation of ponds, percolation tanks, recharge pits, recharge shafts, injection wells and associated water harvesting structures;	Recharge Shafts	056. Construction of Recharge Shaft for Individual								
	Recharge Shafts	057. Construction of Recharge Shaft for Community								
	Recharge Shafts	058. Repair & Maintenance of Recharge Shaft for Community								
	Rejuvenation of Ponds	059. Rejuvenation of Pond for Community								
	Rejuvenation of Ponds	060. Rejuvenation of Step Well for Community								
	Recharge Pits	061. Construction of Sand-Filled Groundwater Recharge in Borewell for Individual								
	Recharge Pits	062. Construction of Sand-Filled Groundwater Recharge in Borewell for Community								
	Recharge Pits	063. Repair & Maintenance of Sand-Filled Groundwater Recharge in Borewell for Community								
	Recharge Pits	064. Construction of Sand-Filled Groundwater Recharge in Dug Well for Individual								
	Recharge Pits	065. Construction of Sand-Filled Groundwater Recharge in Dug Well for Community								

Master Category / Sub Category	Work Type	Permissible Work	Name of works (Multiple rows can be added)	Village	Priority Raking (Year wise Phasing)	Implementing Agency	Longitude	Latitude	Unit (No./ Area/ Length)	Intended Outcomes
(ii) construction or rejuvenation of ponds, percolation tanks, recharge pits, recharge shafts, injection wells and associated water harvesting structures;	Recharge Pits	066. Repair & Maintenance of Sand-Filled Groundwater Recharge in Dug Well for Community								
	Ponds	067. Construction of Tanka (Water Storage Structure) for Individual								
	Rejuvenation of Ponds	068. Repair & Maintenance of Traditional Water Bodies for Community								
	Ponds	069. Construction of Water Harvesting Pond for Community								
	Ponds	070. Repair & Maintenance of Water Harvesting Pond for Community								
(iii) irrigation open wells, micro-irrigation channels and field water distribution systems;	Field Water Distribution System	071. Construction of Drip Irrigation Channels for Community								
	Field Water Distribution System	072. Construction of Irrigation Channels for Field Distribution for Community								
	Field Water Distribution System	073. Repair & Maintenance of Irrigation Channels for Field Distribution for Community								

Master Category / Sub Category	Work Type	Permissible Work	Name of works (Multiple rows can be added)	Village	Priority Raking (Year wise Phasing)	Implementing Agency	Longitude	Latitude	Unit (No./ Area/ Length)	Intended Outcomes
(iii) irrigation open wells, micro-irrigation channels and field water distribution systems;	Field Water Distribution System	073. Repair & Maintenance of Irrigation Channels for Field Distribution for Community								
	Irrigation Well	074. Construction of Irrigation Well for Individual								
	Irrigation Well	075. Construction of Irrigation Well for Community								
	Irrigation Well	076. Repair & Maintenance of Irrigation Well for Community								
	Irrigation Well	077. Construction of Irrigation Well for Groups								
	Irrigation Well	078. Repair & Maintenance of Irrigation Well for Groups								
	Field Water Distribution System	079. Installation of Sprinkler Irrigation System for Community								
	Reclamation of Community Waterlogged Land	080. Development of Waterlogged Land for Community								
(iv) reclamation of community waterlogged land;	Reclamation of Community Waterlogged Land	081. Construction of Drainage Works in Waterlogged Land for Individual								

Master Category / Sub Category	Work Type	Permissible Work	Name of works (Multiple rows can be added)	Village	Priority Raking (Year wise Phasing)	Implementing Agency	Longitude	Latitude	Unit (No./ Area/ Length)	Intended Outcomes
(iv) reclamation of community water-logged land;	Reclamation of Community Water-logged Land	082. Construction of Drainage Works in Waterlogged Land for Community								
	Soil Moisture Conservation	083. Construction of Continuous Contour Trench for Community								
(v) afforestation and plantation works linked with soil and moisture conservation; and	Soil Moisture Conservation	084. Construction of Staggered Contour Trench for Individual								
	Soil Moisture Conservation	085. Construction of Staggered Contour Trench for Community								
	Afforestation	086. Plantation in Coastal Area for Community								
	Plantation	087. Bio-drainage Plantation for Individual								
	Plantation	088. Bio-drainage Plantation for Community								
	Afforestation	089. Raising of Bamboo Plantation for Community								
	Afforestation	090. Raising of Cactus Plantation for Community								

Master Category / Sub Category	Work Type	Permissible Work	Name of works (Multiple rows can be added)	Village	Priority Raking (Year wise Phasing)	Implementing Agency	Longitude	Latitude	Unit (No./ Area/ Length)	Intended Outcomes
(v) afforestation and plantation works linked with soil and moisture conservation; and	Afforestation	091. Raising of Mangrove Plantation for Community								
	Plantation	092. Plantation in Institutions for Community								
	Plantation	093. Avenue Plantation for Community								
	Plantation	094. Canal Line Plantation for Community								
	Plantation	095. Block Plantation of Forestry Trees in fields for Individual								
	Plantation	096. Line Plantation of Forestry Trees for Community								
	Plantation	097. Along the coast Line Plantation of Forestry Trees for Community								
	Plantation	098. Along the coast Block Plantation of Forestry Trees for Community								
	Plantation	099. Wasteland Block Plantation of Forestry Trees for Community								
	Plantation	100. Line Plantation of Forestry Trees for Individual								
	Plantation	101. Block Plantation of Forestry Trees in fields for Community								
	Plantation	102. Agro Forestry Block Plantation for Individual								

Master Category / Sub Category	Work Type	Permissible Work	Name of works (Multiple rows can be added)	Village	Priority Raking (Year wise Phasing)	Implementing Agency	Longitude	Latitude	Unit (No./ Area/ Length)	Intended Outcomes
(v) afforestation and plantation works linked with soil and moisture conservation; and	Plantation	103. Agro Forestry Block Plantation for Community								
	Plantation	104. Agro Forestry Block Plantation in Waste Lands for Community								
(vi) rooftop rainwater harvesting and other decentralised recharge systems.	Rain Water Harvesting Structure	105. Construction of Roof Top Rain Water Harvesting Structure for Individual								
	Rain Water Harvesting Structure	106. Construction of Roof Top Rain Water Harvesting Structure for Community								
	Rain Water Harvesting Structure	107. Repair & Maintenance of Roof Top Rain Water Harvesting Structure for Community								

Master Category / Sub Category	Work Type	Permissible Work	Name of works (Multiple rows can be added)	Village	Priority Raking (Year wise Phasing)	Implementing Agency	Longitude	Latitude	Unit (No./ Area/ Length)	Intended Outcomes
<b>Master Category 2 - Core Rural Infrastructure</b>										
(i) construction or upgradation of rural roads, culverts, cross drainage structures and village connectivity facilities;	Cross Drainage Structures	108. Construction of Cross Drainage Structure for Community								
	Cross Drainage Structures	109. Repair & Maintenance of Cross Drainage Structure for Community								
	Culverts	110. Construction of Culvert for Community								
	Culverts	111. Repair & Maintenance of Culvert for Community								
	Other Village Connectivity Facilities	112. Construction of Rural Foot Over Pathway for Community								
	Other Village Connectivity Facilities	113. Repair & Maintenance of Rural Foot Over Pathway for Community								
	Roads	114. Construction of Bitumen Road for Community								
	Roads	115. Repair & Maintenance of Bitumen Road for Community								

Master Category / Sub Category	Work Type	Permissible Work	Name of works (Multiple rows can be added)	Village	Priority Raking (Year wise Phasing)	Implementing Agency	Longitude	Latitude	Unit (No./ Area/ Length)	Intended Outcomes
(i) construction or upgradation of rural roads, culverts, cross drainage structures and village connectivity facilities;	Roads	116. Construction of Cement Concrete Road for Community								
	Roads	117. Repair & Maintenance of Cement Concrete Road for Community								
	Roads	118. Construction of Interlocking Paver Block Road for Community								
	Roads	119. Repair & Maintenance of Interlocking Paver Block Road for Community								
	Roads	120. Construction of Kharanja Road for Community								
	Roads	121. Repair & Maintenance of Kharanja Road for Community								
	Roads	122. Construction of WBM Road for Community								
	Roads	123. Repair & Maintenance of WBM Road for Community								
	Roads	124. Construction of Gravel Road (Murrum) for Community								
	Roads	125. Construction of Mitti Murrum Roads for Community								

Master Category / Sub Category	Work Type	Permissible Work	Name of works (Multiple rows can be added)	Village	Priority Raking (Year wise Phasing)	Implementing Agency	Longitude	Latitude	Unit (No./ Area/ Length)	Intended Outcomes	
(ii) construction of Gram Panchayat Bhawans, Anganwadi centres, rural libraries and other public buildings;	Anganwadi Center Building	126. Construction of Anganwadi Centre Building for Community									
	Anganwadi Center Building	127. Repair & Maintenance of Anganwadi Centre Building for Community									
	GP Bhawan	128. Construction of Gram Panchayat Building for Community									
	GP Bhawan	129. Repair & Maintenance of Gram Panchayat Building for Community									
	Other Common Rural Amenities	130. Repair & Maintenance of Boundary Wall for Government Institutions for Community									
	Other Public Buildings	131. Construction of Marriage/Community Hall for Community									
	Other Public Buildings	132. Repair & Maintenance of Marriage/Community Hall for Community									
	Other Public Buildings	133. Construction of Rural Health Centre for Community									
	Other Public Buildings	134. Repair & Maintenance of Rural Health Centre for Community									

Master Category / Sub Category	Work Type	Permissible Work	Name of works (Multiple rows can be added)	Village	Priority Raking (Year wise Phasing)	Implementing Agency	Longitude	Latitude	Unit (No./ Area/ Length)	Intended Outcomes
(iii) construction of school infrastructure, including kitchen sheds, additional classrooms, laboratories, compound walls and playgrounds;	Other Public Buildings	135. Construction of Rural Library Building for Community								
	Other Public Buildings	136. Repair & Maintenance of Rural Library Building for Community								
	Other Public Buildings	137. Construction of Veterinary Health Centre for Community								
	Other Public Buildings	138. Repair & Maintenance of Veterinary Health Centre for Community								
	Additional Class Rooms	139. Construction of Additional Classroom for Government School for Community								
	Additional Class Rooms	140. Repair & Maintenance of Additional Classroom for Government School for Community								
	Govt. School Compound wall	141. Construction of Compound Wall for Government School for Community								
	Govt. School Compound wall	142. Repair & Maintenance of Compound Wall for Government School for Community								

Master Category / Sub Category	Work Type	Permissible Work	Name of works (Multiple rows can be added)	Village	Priority Raking (Year wise Phasing)	Implementing Agency	Longitude	Latitude	Unit (No./ Area/ Length)	Intended Outcomes
(iii) construction of school infrastructure, including kitchen sheds, additional classrooms, laboratories, compound walls and playgrounds;	Kitchen Shed	143. Construction of Kitchen Shed for Government School for Community								
	Kitchen Shed	144. Repair & Maintenance of Kitchen Shed for Government School for Community								
	Laboratories	145. Construction of Laboratory for Government School for Community								
	Laboratories	146. Repair & Maintenance of Laboratory for Government School for Community								
	Play Field	147. Construction of Play Ground for Government School for Community								
	Play Field	148. Repair & Maintenance of Play Ground for Government School for Community								
	Toilets	149. Construction of Toilet for Government School for Community								
	School Infrastructure	150. Repair & Maintenance of Toilet for Government School for Community								
	Crematorium	151. Construction of Crematorium for Community								
	Crematorium	152. Repair & Maintenance of Crematorium for Community								
(iv) crematoria and community infrastructure;										

Master Category / Sub Category	Work Type	Permissible Work	Name of works (Multiple rows can be added)	Village	Priority Raking (Year wise Phasing)	Implementing Agency	Longitude	Latitude	Unit (No./ Area/ Length)	Intended Outcomes
(iv) crematoria and community infrastructure;	Crematorium	153. Construction of Graveyard for Community								
	Crematorium	154. Repair & Maintenance of Graveyard for Community								
(v) solid and liquid waste management assets, including stabilising ponds, community sanitary complexes, and waste segregation and collection centres;	Waste Segregation and Collection Centres	155. Construction of Recycling Plant (Waste to Wealth) for Community								
	Waste Segregation and Collection Centres	156. Repair & Maintenance of Recycling Plant for Community								
	SLWM	157. Construction of Artificial Wetland for Waste Water Management for Community								
	SLWM	158. Repair & Maintenance of Artificial Wetland for Waste Water Management for Community								
	Toilets	159. Construction of Anganwadi Toilet for Community								
	Toilets	160. Repair & Maintenance of Anganwadi Toilet for Community								
	Community Sanitary Complexes	161. Construction of Community Sanitary Complex for Community								

Master Category / Sub Category	Work Type	Permissible Work	Name of works (Multiple rows can be added)	Village	Priority Raking (Year wise Phasing)	Implementing Agency	Longitude	Latitude	Unit (No./ Area/ Length)	Intended Outcomes
(v) solid and liquid waste management assets, including stabilising ponds, community sanitary complexes, and waste segregation and collection centres;	Community Sanitary Complexes	162. Repair & Maintenance of Community Sanitary Complex for Community								
	Toilets	163. Construction of IHHL for Individual								
	Waste Segregation and Collection Centres	164. Construction of Compost Collection Pit for Community								
	Waste Segregation and Collection Centres	165. Construction of Segregation Shed for Community								
	Waste Segregation and Collection Centres	166. Repair & Maintenance of Segregation Shed for Community								
	SLWM	167. Construction of Soak Pit for Individual								
	SLWM	168. Construction of Soak Pit for Community								
	SLWM	169. Construction of Soakage Channel for Community								
	SLWM	170. Construction of Liquid Waste Chamber for Individual								

Master Category / Sub Category	Work Type	Permissible Work	Name of works (Multiple rows can be added)	Village	Priority Raking (Year wise Phasing)	Implementing Agency	Longitude	Latitude	Unit (No./ Area/ Length)	Intended Outcomes
(v) solid and liquid waste management assets, including stabilising ponds, community sanitary complexes, and waste segregation and collection centres;	SLWM	171. Construction of Vertical Greywater Treatment Unit for Community								
	SLWM	172. Construction of Horizontal Greywater Treatment Unit for Community								
	SLWM	173. Construction of Masonry Greywater Drain for Community								
	SLWM	174. Repair & Maintenance of Masonry Greywater Drain for Community								
	SLWM	175. Construction of Aggregate filled Magic Drain for Community								
	Stabilising Ponds	176. Construction of Stabilisation Pond for Community								
	Stabilising Ponds	177. Repair & Maintenance of Stabilisation Pond for Community								
	Waste Segregation and Collection Centres	178. Construction of Bio-fertilizer Storage Units for Community								
	Stabilising Ponds	179. Construction of 3/5 Pond for Grey Water Management for Community								

Master Category / Sub Category	Work Type	Permissible Work	Name of works (Multiple rows can be added)	Village	Priority Raking (Year wise Phasing)	Implementing Agency	Longitude	Latitude	Unit (No./ Area/ Length)	Intended Outcomes
(vi) installation of solar lighting systems and other renewable rural energy infrastructure; and	Other Renewable Rural Energy infrastructure	180. Construction of Biogas Plant for Individual								
	Other Renewable Rural Energy infrastructure	181. Construction of Biogas Plant for Community								
(vii) village parking areas, transport sheds and other common rural amenities;	Solar Lighting System	182. Installation of Solar Street Light for Community								
	Other Common Rural Amenities	183. Construction of Boundary Wall for Government Institutions for Community								
	Transport Sheds	184. Construction of Rural Bus Stand for Community								
	Transport Sheds	185. Repair & Maintenance of Rural Bus Stand for Community								
	Village Parking Areas	186. Construction of Parking Shed for Community								
	Village Parking Areas	187. Repair & Maintenance of Parking Shed for Community								

Master Category / Sub Category	Work Type	Permissible Work	Name of works (Multiple rows can be added)	Village	Priority Raking (Year wise Phasing)	Implementing Agency	Longitude	Latitude	Unit (No./ Area/ Length)	Intended Outcomes
(vii) village parking areas, transport sheds and other common rural amenities;	Other Common Rural Amenities	188. Construction of Rural Park for Community								
	Other Common Rural Amenities	189. Repair & Maintenance of Rural Park for Community								
	Other Common Rural Amenities	190. Construction of Sitting Chaupal/Pandal for Community								
	Other Common Rural Amenities	191. Repair & Maintenance of Sitting Chaupal/Pandal for Community								
	Other Common Rural Amenities	192. Construction of CC/Paver Block Flooring in Community Institutions for Community								
	Other Common Rural Amenities	193. Construction of Cattle/Animal Trough for Community								
	Other Common Rural Amenities	194. Repair & Maintenance of Cattle/Animal Trough for Community								

Master Category / Sub Category	Work Type	Permissible Work	Name of works (Multiple rows can be added)	Village	Priority Raking (Year wise Phasing)	Implementing Agency	Longitude	Latitude	Unit (No./ Area/ Length)	Intended Outcomes
(viii) rural housing works permissible under the schemes of the Central Government, including those permitted under the PMAY-G;	Construction of PMAY House	195. Construction of PMAY-G House for Individual								
	Jal Jeevan Mission	196. Repair & Maintenance of Storage Structure for Water Supply Project (JJM) for Community								
	Jal Jeevan Mission	197. Repair & Maintenance of Distribution Structure Water Supply Project (JJM) for Community								
<b>Master Category 3 - Rural Livelihood</b>										
(i) construction of training-cum-skill development centres and work sheds for livelihood activities;	Skill Development Centres	198. Construction of Training and Skill Development Centre Building for Community								
	Skill Development Centres	199. Repair & Maintenance of Training and Skill Development Centre Building for Community								
	Work shed/building for SHG	200. Construction of Workshed for SHG for Community								

Master Category / Sub Category	Work Type	Permissible Work	Name of works (Multiple rows can be added)	Village	Priority Raking (Year wise Phasing)	Implementing Agency	Longitude	Latitude	Unit (No./ Area/ Length)	Intended Outcomes
(i) construction of training-cum-skill development centres and work sheds for livelihood activities;	Work shed/ building for SHG	201. Repair & Maintenance of Workshop for SHG for Community								
	Work shed/ building for SHG	202. Construction of SHE Mart for Community								
(ii) rural haats or weekly markets and other market infrastructure;	Village/ Rural Haat	203. Construction of Rural Haat Building for Community								
	Village/ Rural Haat	204. Repair & Maintenance of Rural Haat Building for Community								
	Village/ Rural Haat	205. Construction of Market Yard for Community								
	Village/ Rural Haat	206. Repair & Maintenance of Market Yard for Community								
	Agri Produce Storage Structure	207. Construction of Agricultural Produce Storage Building for Community								
	Agri Produce Storage Structure	208. Repair & Maintenance of Agricultural Produce Storage Building for Community								
	Cold Storage Unit	209. Construction of Cold Storage Unit for Community								
(iii) food grain storage buildings, agricultural produce storage structures, cold storage units and other agri-value chain infrastructure;										

Master Category / Sub Category	Work Type	Permissible Work	Name of works (Multiple rows can be added)	Village	Priority Raking (Year wise Phasing)	Implementing Agency	Longitude	Latitude	Unit (No./ Area/ Length)	Intended Outcomes
(iii) food grain storage buildings, agricultural produce storage structures, cold storage units and other agri-val-ue chain infrastructure;	Cold Storage Unit	210. Repair & Maintenance of Cold Storage Unit for Community								
	Food Grain Storage Structure	211. Construction of Food Grain Storage Building for Community								
	Food Grain Storage Structure	212. Repair & Maintenance of Food Grain Storage Building for Community								
	Other Agri-val-ue Chain Infrastructure	213. Construction of Multi Purpose Agriculture Platform for Community								
	Other Agri-val-ue Chain Infrastructure	214. Raised Platform for Paddy for Community								
	Work shed/ building for SHG	215. Construction of SHG Building for Community								
	Work shed/ building for SHG	216. Repair & Maintenance SHG Building for Community								
(iv) buildings for Self Help Groups and federation-level institutions;	Federation Level Institution	217. Construction of Cluster-level federation (CLF) Building for Community								

Master Category / Sub Category	Work Type	Permissible Work	Name of works (Multiple rows can be added)	Village	Priority Raking (Year wise Phasing)	Implementing Agency	Longitude	Latitude	Unit (No./ Area/ Length)	Intended Outcomes
(iv) buildings for Self Help Groups and federation-level institutions;	Federation Level Institution	218. Repair & Maintenance Federation Building for Community								
	Compost Structures	219. Construction of Berkeley Compost Pit for Community								
(v) compost structures, including vermicompost and NADEP units;	Compost Structures	220. Construction of Berkeley Compost Pit for Individual								
	Compost Structures	221. Construction of Compost Pit for Community								
	Compost Structures	222. Construction of NADEP Compost Pit for Community								
	Compost Structures	223. Construction of NADEP Compost Pit for Individual								
	Compost Structures	224. Construction of NADEP Compost Pit for Groups								
	Compost Structures	225. Construction of Compost Pit for Individual								
	Compost Structures	226. Construction of Vermi Compost Structure for Community								
	Compost Structures									

Master Category / Sub Category	Work Type	Permissible Work	Name of works (Multiple rows can be added)	Village	Priority Raking (Year wise Phasing)	Implementing Agency	Longitude	Latitude	Unit (No./ Area/ Length)	Intended Outcomes
(v) compost structures, including vermicompost and NADEP units;	Compost Structures	227. Construction of Vermi Compost Structure for Individual								
	Compost Structures	228. Construction of Vermi Compost Structure for Groups								
(vi) development of silvipasture grasslands, dairy infrastructure and shelters for cattle, goats, pigs, poultry and other livestock;	Livestock shelter	229. Construction of Cattle Shelter for Community								
	Livestock shelter	230. Construction of Cattle Shelter for Individual								
	Livestock shelter	231. Repair & Maintenance of Cattle Shelter for Community								
	Silvipasture Grasslands	232. Raising of Fodder Cultivation for Community								
	Livestock shelter	233. Construction of Goat Shelter for Community								
	Livestock shelter	234. Construction of Goat Shelter for Individual								
	Livestock shelter	235. Repair & Maintenance of Goat Shelter for Community								
	Dairy Infrastructure	236. Construction of Milk Collection Centre for Community								
	Dairy Infrastructure	237. Repair & Maintenance of Milk Collection Centre for Community								

Master Category / Sub Category	Work Type	Permissible Work	Name of works (Multiple rows can be added)	Village	Priority Raking (Year wise Phasing)	Implementing Agency	Longitude	Latitude	Unit (No./ Area/ Length)	Intended Outcomes
(vi) development of silvipasture grasslands, dairy infrastructure and shelters for cattle, goats, pigs, poultry and other livestock;	Livestock shelter	238. Construction of Piggery Shed for Community								
	Livestock shelter	239. Construction of Piggery Shed for Individual								
	Livestock shelter	240. Repair & Maintenance of Piggery Shed for Community								
	Livestock shelter	241. Construction of Poultry Shelter for Community								
	Livestock shelter	242. Construction of Poultry Shelter for Individual								
	Livestock shelter	243. Repair & Maintenance of Poultry Shelter for Community								
(vii) fisheries-related infrastructure, including fish drying yards;	Ponds	244. Construction of Aquaculture Structure for Shrimp Farming for Community								
	Ponds	245. Repair & Maintenance of Aquaculture Structure for Shrimp Farming for Community								
	Ponds	246. Construction of Aquaculture Structure for Fish Farming for Community								
	Ponds	247. Repair & Maintenance of Aquaculture Structure for Fish Farming for Community								
	Ponds	248. Construction of Aquaculture Structure for Crab Farming for Community								

Master Category / Sub Category	Work Type	Permissible Work	Name of works (Multiple rows can be added)	Village	Priority Raking (Year wise Phasing)	Implementing Agency	Longitude	Latitude	Unit (No./ Area/ Length)	Intended Outcomes
(vii) fisheries-related infrastructure, including fish drying yards;	Ponds	249. Repair & Maintenance of Aquaculture Structure for Crab Farming for Community								
	Fish drying yard	250. Construction of Fish Drying Yard for Community								
	Ponds	251. Construction of Fishery Pond for Community								
	Ponds	252. Repair & Maintenance of Fishery Pond for Community								
	Plantation	253. Tea Plantation in Community Wasteland for Community								
	Plantation	254. Tea Plantation in Wasteland for Individual								
	Plantation	255. Coffee Plantation in Community Wasteland for Community								
	Plantation	256. Coffee Plantation in Wasteland for Individual								
	Building	257. Construction of Sericulture Shed for Community								
	Building Material	258. Production of Building Material for Community								
(viii) raising of nurseries and production of building material; and	Nursery	259. Raising of Nursery for Community								
	Plantation	260. Block Plantation of Horticulture Trees in fields for Individual								

Master Category / Sub Category	Work Type	Permissible Work	Name of works (Multiple rows can be added)	Village	Priority Raking (Year wise Phasing)	Implementing Agency	Longitude	Latitude	Unit (No./ Area/ Length)	Intended Outcomes
(viii) raising of nurseries and production of building material; and	Plantation	261. Line Plantation of Horticulture Trees for Community								
	Plantation	262. Along the coast Line Plantation of Horticulture Trees for Community								
	Plantation	263. Along the coast Block Plantation of Horticulture Trees for Community								
	Plantation	264. Wasteland Block Plantation of Horticulture Trees for Community								
	Plantation	265. Line Plantation of Horticulture Trees for Individuals								
	Plantation	266. Block Plantation of Horticulture Trees in fields for Community								
	Plantation	267. Block Plantation of Sericulture Trees in fields for Individual								
	Plantation	268. Along the coast Block Plantation of Sericulture Trees for Community								
	Plantation	269. Wasteland Block Plantation of Sericulture Trees for Community								
	Plantation	270. Block Plantation of Sericulture Trees in fields for Community								

Master Category / Sub Category	Work Type	Permissible Work	Name of works (Multiple rows can be added)	Village	Priority Raking (Year wise Phasing)	Implementing Agency	Longitude	Latitude	Unit (No./ Area/ Length)	Intended Outcomes
(vii) raising of nurseries and production of building material; and	Plantation	271. Block Plantation of Medicinal Trees in fields for Individual								
	Plantation	272. Along the coast Block Plantation of Medicinal Trees for Community								
	Plantation	273. Wasteland Block Plantation of Medicinal Trees for Community								
	Plantation	274. Block Plantation of Medicinal Trees in fields for Community								
(ix) Integrated projects promoting circular and cyclical economy models, as may be approved by the Central Government.	Processing Unit	275. Construction of Mini Flour Mill Processing Unit for Community								
	Processing Unit	276. Construction of Cashew Processing Unit for Community								
	Processing Unit	277. Construction of Oil Seed Processing Unit for Community								
	Processing Unit	278. Construction of Integrated Agro Processing Unit (Cleaning/Grading/Packaging) for Community								
	Processing Unit	279. Construction of Forest Produce Processing Unit for Community								
	Processing Unit	280. Construction of Handloom Processing Unit for Community								

Master Category / Sub Category	Work Type	Permissible Work	Name of works (Multiple rows can be added)	Village	Priority Raking (Year wise Phasing)	Implementing Agency	Longitude	Latitude	Unit (No./ Area/ Length)	Intended Outcomes
(ix) Integrated projects promoting circular and cyclical economy models, as may be approved by the Central Government.	Processing Unit	281. Construction of Hot Press Biodegradable Processing Unit (Plates/Bowls) for Community								
	Processing Unit	282. Construction of Bamboo Craft Processing Unit for Community								
	Processing Unit	283. Construction of Other Processing Unit for Community								
<b>Master Category 4 - Disaster</b>										
(i) construction of cyclone shelters, flood shelters and multipurpose disaster resilient structures;	Cyclone Shelter	284. Construction of Cyclone Shelter for Community								
	Cyclone Shelter	285. Repair & Maintenance of Cyclone Shelters for Community								
	Flood Shelters	286. Construction of Flood Relief Shelter for Community								
	Flood Shelters	287. Repair & Maintenance of Flood Relief Shelter for Community								
	Embankment	288. Construction of Embankment for Community								
(ii) construction of diversion channels, embankments and other disaster-mitigation works;										

Master Category / Sub Category	Work Type	Permissible Work	Name of works (Multiple rows can be added)	Village	Priority Raking (Year wise Phasing)	Implementing Agency	Longitude	Latitude	Unit (No./ Area/ Length)	Intended Outcomes
(ii) construction of diversion channels, embankments and other disaster-mitigation works;	Embankment	289. Strengthening of Embankment for Community								
	Embankment	290. Construction of Earthen Spur for Community								
	Embankment	291. Repair & Maintenance of Earthen Spur for Community								
	Embankment	292. Construction of Gabion Spur for Community								
	Embankment	293. Repair & Maintenance of Gabion Spur for Community								
	Embankment	294. Construction of Stone Spur for Community								
	Embankment	295. Repair & Maintenance of Stone Spur for Community								
	Other Disaster-mitigation Works	296. Construction of Flood Protection Wall for Community								
	Other Disaster-mitigation Works	297. Repair & Maintenance of Flood protection wall for Community								
	Other Disaster-mitigation Works	298. Construction of Masonry Bund for Individual								

Master Category / Sub Category	Work Type	Permissible Work	Name of works (Multiple rows can be added)	Village	Priority Raking (Year wise Phasing)	Implementing Agency	Longitude	Latitude	Unit (No./ Area/ Length)	Intended Outcomes
(ii) construction of diversion channels, embankments and other disaster-mitigation works;	Other Disaster-mitigation Works	299. Construction of Level Bench Terrace for Community								
	Other Disaster-mitigation Works	300. Construction of Level Bench Terrace for Individual								
	Other Disaster-mitigation Works	301. Construction of Upland Bench Terrace for Community								
	Other Disaster-mitigation Works	302. Construction of Upland Bench Terrace for Individual								
	Retaining Wal	303. Construction of Earthen Retaining Wall for Community								
	Retaining Wal	304. Repair & Maintenance of Earthen Retaining Wall for Community								
Retaining Wal	305. Construction of Stone/Gabion Retaining Wall for Community									
Retaining Wal	306. Repair & Maintenance of Stone/Gabion Retaining Wall for Community									

Master Category / Sub Category	Work Type	Permissible Work	Name of works (Multiple rows can be added)	Village	Priority Raking (Year wise Phasing)	Implementing Agency	Longitude	Latitude	Unit (No./ Area/ Length)	Intended Outcomes
(ii) construction of diversion channels, embankments and other disaster-mitigation works;	Retaining Wal	307. Construction of Masonry Retaining Wall for Community								
	Retaining Wal	308. Repair & Maintenance of Masonry Retaining Wall for Community								
	Retaining Wal	309. Construction of RCC Retaining Wall for Community								
	Retaining Wal	310. Repair & Maintenance of RCC Retaining Wall for Community								
(iii) post-disaster rehabilitation, restoration and repair of rural roads and community assets;	Post Disaster Restoration Works	311. Post-Disaster Restoration of Rural Roads for Community								
	Post Disaster Restoration Works	312. Post-Disaster Restoration of Other Community Assets for Community								
	Post Disaster Restoration Works	313. Post-Disaster Restoration of Community Building Assets for Community								
(iv) windbreak and shelterbelt plantations; and	Wind-break/ Shelter Belt Plantation	314. Shelterbelt Plantation for Community								

Master Category / Sub Category	Work Type	Permissible Work	Name of works (Multiple rows can be added)	Village	Priority Raking (Year wise Phasing)	Implementing Agency	Longitude	Latitude	Unit (No./ Area/ Length)	Intended Outcomes
(v) forest fire management works, including fire breaks, fuel buffer zones and allied measures.	Allied Measures - Forest	315. Construction of Animal Protection Trenches for Community								
	Forest Fire Management Works	316. Raising of Fire Break Hedges for Community								
	Forest Fire Management Works	317. Construction of Forest Fire Line for Community								
	Forest Fire Management Works	318. Raising of Fuel Buffer Zone for Community								

